











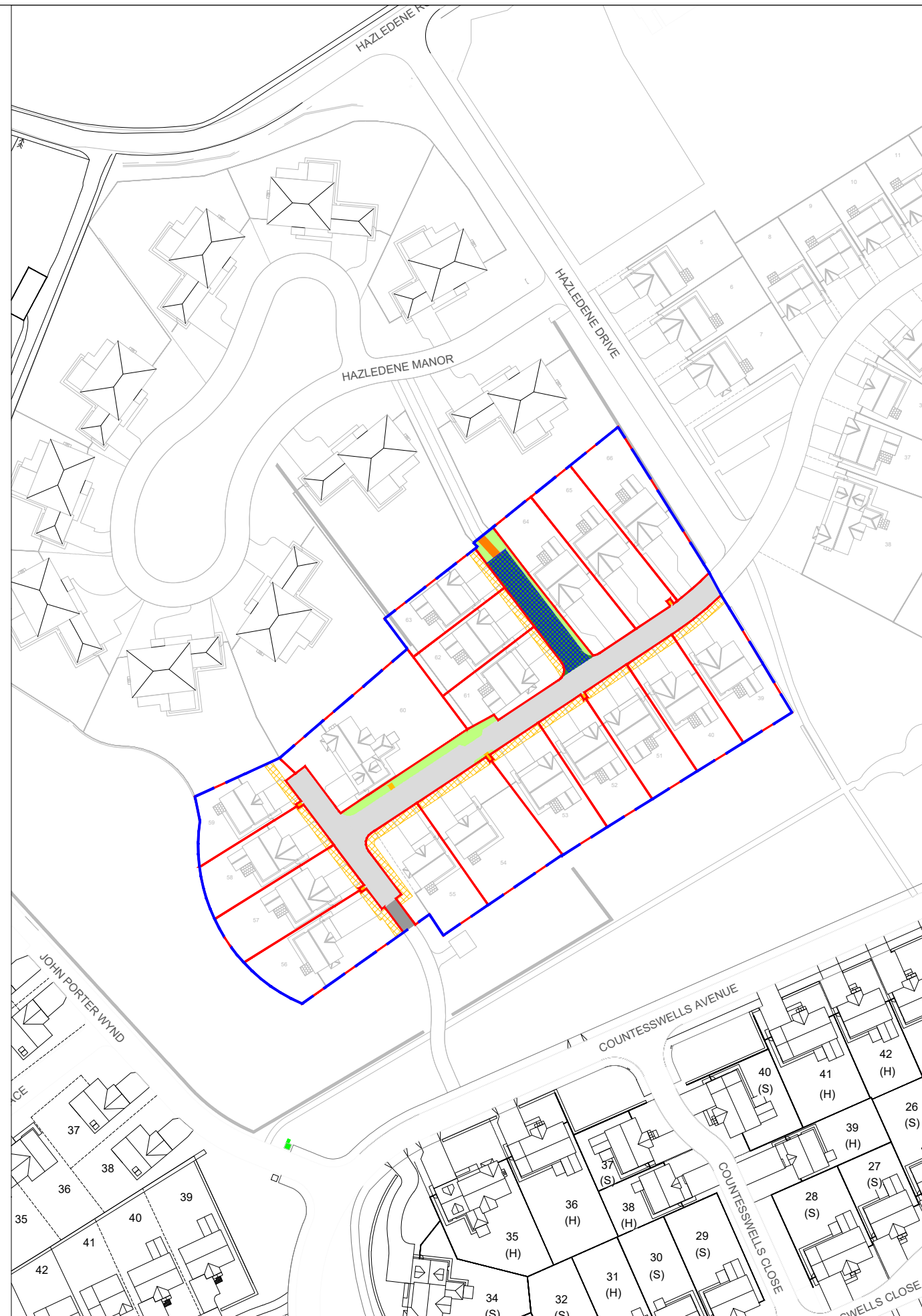


-  Site boundary
-  Denotes legal extent of plot boundaries
-  Denotes adoptable roads maintained by local authority
-  Denotes adoptable footpaths maintained by local authority
-  Denotes lighting maintenance area adopted by local authority
-  Denotes verge adopted by local authority
-  Denotes open space maintained by the factor
-  Denotes footpath maintained by the factor
-  Denotes road maintained by factor
-  Denotes water & drainage servitude
-  Denotes Plot specific wayleave / services strip



The Development registered under title ABN150911 and plots 52 to 60, 62 to 64 and 66 within have been DPA approved.

The Keeper - 23 August 2024

Keeper for the Registers of Scotland

REV.	AMENDMENT	DATE	BY
S2	Plot 55 Legal Boundary increased.	Aug 2024	KB

dandara

Aberdeen Head Office
16 Beech Manor
Stoneywood
Aberdeen
AB21 9AZ

Tel: 01224 713713 Email: aberdeen@dandara.com Web: www.dandara.com

CLIENT:
Dandara Ltd

PROJECT:
Hazeldene Development
Zone A4 (The Grange)

DRAWING:
DEVELOPMENT PLAN APPROVAL


STATUS:
Legal

SCALE: 1:1250 DATE: September 23

JOB No.: 2410 NAME: SL

DRAWING No.: LEGAL_132 Rev: S2

1:1250



SCALE BAR