






**LEGEND**

-  DENOTES DEVELOPMENT BOUNDARY (ORANGE LINE)
  -  DENOTES SITE BOUNDARY (DARK BLUE LINE)
  -  DENOTES INDIVIDUAL PLOT BOUNDARY
  -  DENOTES FACTORED HEDGE (DASHED DARK GREEN LINE)
  -  DENOTES PRIVATE SHARED ACCESS / LIGHTING (WHERE APPLICABLE) MAINTAINED BY THE APPROPRIATE FACTOR. OWNED BY PLOTS NOTED BELOW (FINED ORANGE)
- (A) OWNED BY PLOTS 4, 5, 6, 7, 8, 9, 10, 11, 12, 13 + 14  
(B) OWNED BY PLOTS 15, 16, 17, 18, 19, 20, 21, 22, 23, 24 + 25  
(C) OWNED BY PLOTS 45, 46 + 47  
(D) OWNED BY PLOTS 52 + 53  
(E) OWNED BY PLOTS 70 + 71  
(F) OWNED BY PLOTS 93, 94 + 95  
(G) OWNED BY PLOTS 97 + 98

The Development registered under Title STG49000 and plots 1 to 98 within have been DPA approved on behalf of:  
*The Keeper - 24th December 2024*  
Keeper for the Registers of Scotland



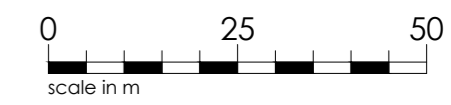
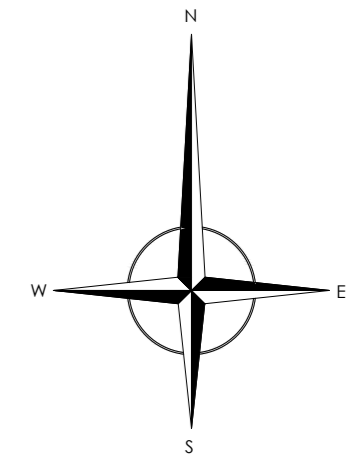
Calo Homes (West) Ltd.  
McLellan Works  
274 Sauchiehall Street, Glasgow, G2 3EH.  
tel 0141 674 8800 www.cala.co.uk

JOB TITLE  
**POLMONT  
LATHALLAN GRANGE**

DRAWING TITLE  
**POD 1 AND 4 DPA PLAN**

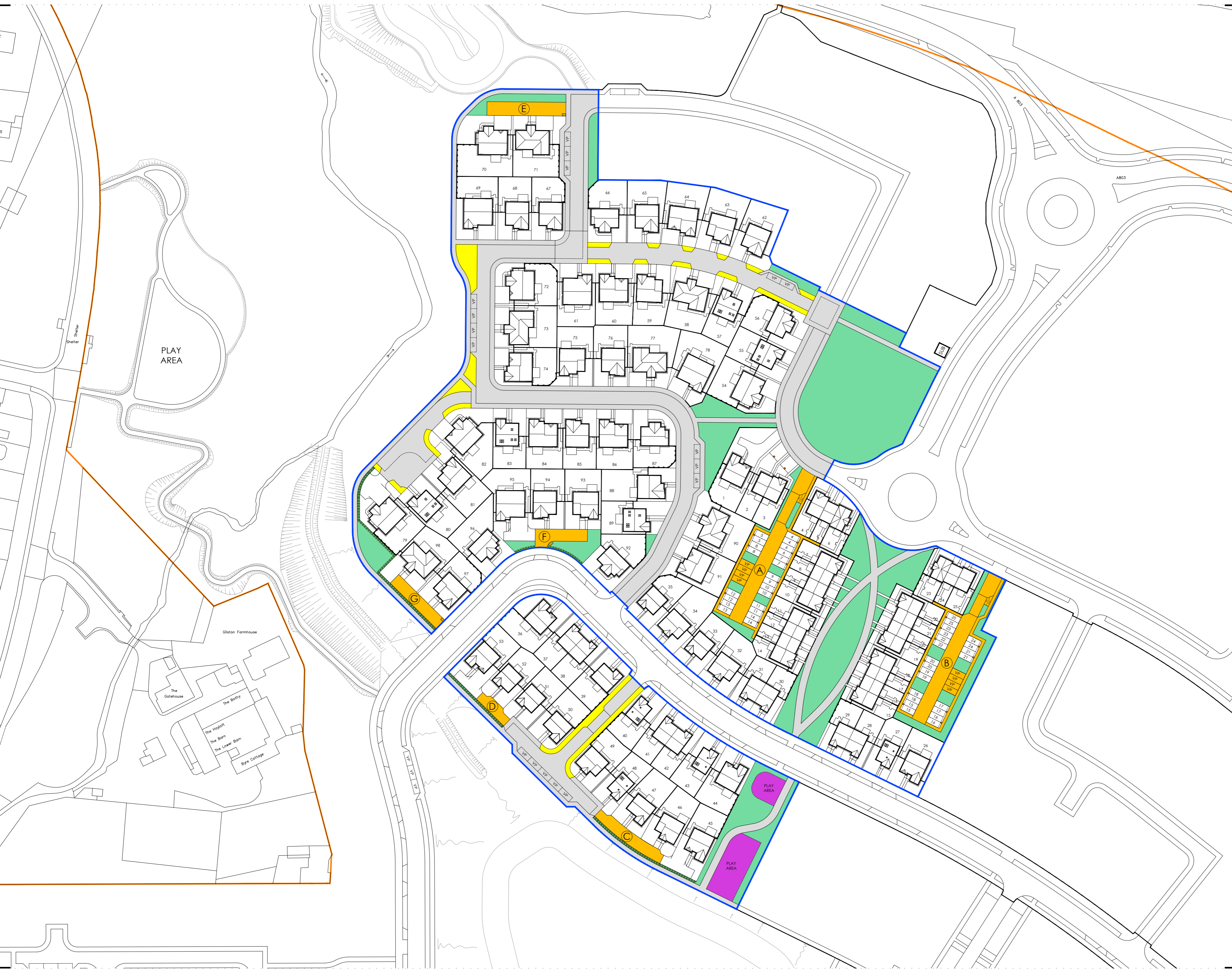
SCALE: 1:1000 SHEET SIZE: A2 DATE: DEC 24

DRAWN BY: MSM	PRELIMINARY	FINAL				
CHECKED BY: CENTRAL MASTERED	DEVELOPMENT MASTERED					
SITE: 292	MCCOSKER	VER	MOD	DRG No. DPA-010	REV	PLOT



**LEGEND**

- DENOTES DEVELOPMENT BOUNDARY (ORANGE LINE)
  - DENOTES SITE BOUNDARY (DARK BLUE LINE)
  - - - - - DENOTES FACTORED HEDGE (DASHED DARK GREEN LINE)
  - DENOTES ROADS / FOOTPATHS / PARKING TO BE ADOPTED BY THE LOCAL AUTHORITY (TINTED GREY)
  - DENOTES VERGES TO BE ADOPTED BY THE LOCAL AUTHORITY, MAINTAINED BY FACTOR (TINTED YELLOW)
  - DENOTES OPEN SPACE / LANDSCAPING OWNED BY THE RESIDENTS AND MAINTAINED BY THE APPOINTED FACTOR (TINTED GREEN)
  - DENOTES PLAY AREAS OWNED BY THE RESIDENTS AND MAINTAINED BY THE APPOINTED FACTOR (TINTED MAGENTA)
  - DENOTES PRIVATE SHARED ACCESS / LIGHTING (WHERE APPLICABLE) MAINTAINED BY THE APPOINTED FACTOR, OWNED BY PLOTS NOTED BELOW (TINTED ORANGE)
- 
- (A) OWNED BY PLOTS 4, 5, 6, 7, 8, 9, 10, 11, 12, 13 + 14
  - (B) OWNED BY PLOTS 15, 16, 17, 18, 19, 20, 21, 22, 23, 24 + 25
  - (C) OWNED BY PLOTS 45, 46 + 47
  - (D) OWNED BY PLOTS 52 + 53
  - (E) OWNED BY PLOTS 70 + 71
  - (F) OWNED BY PLOTS 93, 94 + 95
  - (G) OWNED BY PLOTS 97 + 98



PLAY AREA

Gilston Farmhouse

The Gatehouse  
The Bally  
The Hoyle  
The Barn  
The Lower Barn  
Byre Cottage



Calo Homes (West) Ltd.  
McLellan Works  
274 Sauchiehall Street, Glasgow, G2 3EH.  
tel 0141 674 8800 www.cala.co.uk

JOB TITLE  
**POLMONT  
LATHALLAN GRANGE**

DRAWING TITLE  
**POD 1 AND 4 DMS PLAN**

SCALE: 1:1000 SHEET SIZE: A2 DATE: DEC 24

DRAWN BY: MSM	PRELIMINARY	FINAL
CHECKED BY: CENTRAL MASTERED	DEVELOPMENT MASTERED	
SITE: 292	MCCOSKER	VER MOD DRG No. DMS-010
		REV PLOT