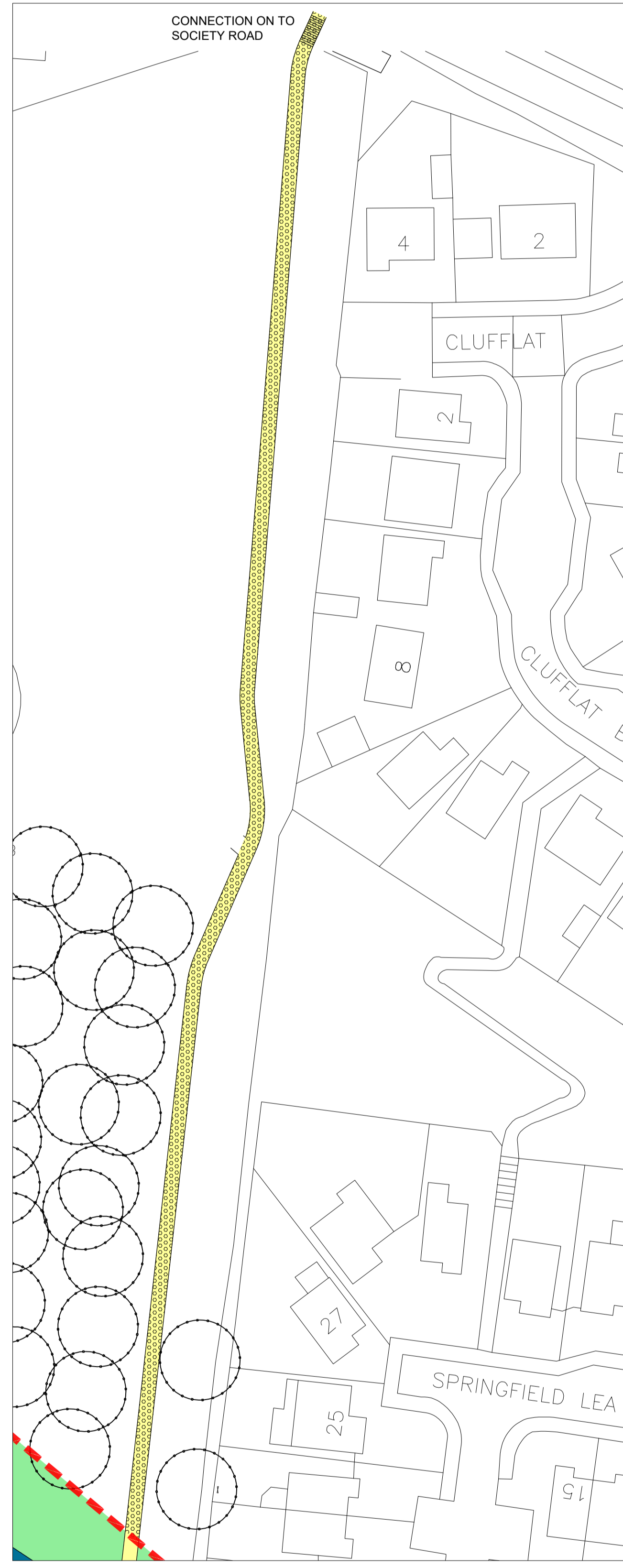




- KEY:**
- Site Boundary
 - Affordable Housing Area
 - Plot Boundaries
 - Adoptable Carriageways and Footpaths
 - Private Footpaths Maintained by Factor
 - Off-Site Private Footpaths Maintained by Factor
 - Ground maintained by Factor
 - Shared Private Driveways (see ownership schedule)
 - Shared Private Courtyards (see ownership schedule)
 - Cycle Stores (see ownership schedule)
 - Refuse Stores (see ownership schedule)
 - SUDS Infrastructure
 - Substation
 - Gas Governor
 - Hedging (cut by factor)

- OWNERSHIP SCHEDULE:**
- SHARED PRIVATE DRIVE (1) - between Plots 001 and 002
 SHARED PRIVATE DRIVE (2) - between Plots 010 through 024
 SHARED PRIVATE DRIVE (3) - between Plots 025 through 029
 SHARED PRIVATE DRIVE (4) - between Plots 030 through 033
 SHARED PRIVATE DRIVE (5) - between Plots 036 and 037
 SHARED PRIVATE DRIVE (6) - between Plots 056 through 058
 SHARED PRIVATE DRIVE (7) - between Plots 059 through 104
 SHARED PRIVATE DRIVE (8) - between Plots 105 and 106
 SHARED PRIVATE DRIVE (9) - between Plots 107 through 110
- SHARED PRIVATE COURTYARD (1) - between Plots 013 through 024
 SHARED PRIVATE COURTYARD (2) - between Plots 047 through 058, and 073 through 076
 SHARED PRIVATE COURTYARD (3) - between Plots 059 through 069
 SHARED PRIVATE COURTYARD (4) - between Plots 081, 082, and 088 through 091
- CYCLE STORE (1) - between Plots 013 through 024
 CYCLE STORE (2) - between Plots 047 through 058
 CYCLE STORE (3) - between Plots 059 through 069
 CYCLE STORE (4) - between Plots 070 through 080
 CYCLE STORE (5) - between Plots 081 through 091
- REFUSE STORE (1) - between Plots 013 through 024
 REFUSE STORE (2) - between Plots 047 through 058
 REFUSE STORE (3) - between Plots 059 through 069
 REFUSE STORE (4) - between Plots 070 through 080
 REFUSE STORE (5) - between Plots 081 through 091



PLAN 2

REVISED	NO	DESCRIPTION	DATE	BY	CHECK	DATE	BY	CHECK
1	1	Issue for DPA	16/01/2025	EC	EC	16/01/2025	EC	EC
2	2	Revised to include DPA comments	16/01/2025	EC	EC	16/01/2025	EC	EC
3	3	Revised to include DPA comments	16/01/2025	EC	EC	16/01/2025	EC	EC
4	4	Revised to include DPA comments	16/01/2025	EC	EC	16/01/2025	EC	EC
5	5	Revised to include DPA comments	16/01/2025	EC	EC	16/01/2025	EC	EC
6	6	Revised to include DPA comments	16/01/2025	EC	EC	16/01/2025	EC	EC
7	7	Revised to include DPA comments	16/01/2025	EC	EC	16/01/2025	EC	EC
8	8	Revised to include DPA comments	16/01/2025	EC	EC	16/01/2025	EC	EC
9	9	Revised to include DPA comments	16/01/2025	EC	EC	16/01/2025	EC	EC
10	10	Revised to include DPA comments	16/01/2025	EC	EC	16/01/2025	EC	EC

The Development registered under title WLN59575 and plots 1, 2, 8 to 31, 36, 47 to 74, 76 to 78, 80 to 84, 87, 91, 107 and 124 to 127 within have been DPA approved.

The Keeper - 16 January 2025
 Keeper for the Registers of Scotland

CALA

CALA GROUP LIMITED
 Cairnlea House, Callendar Business Park
 Callendar Road, Falkirk, FK1 1XE
 Tel 01324 600000 Fax 01324 600001
 www.cala.co.uk

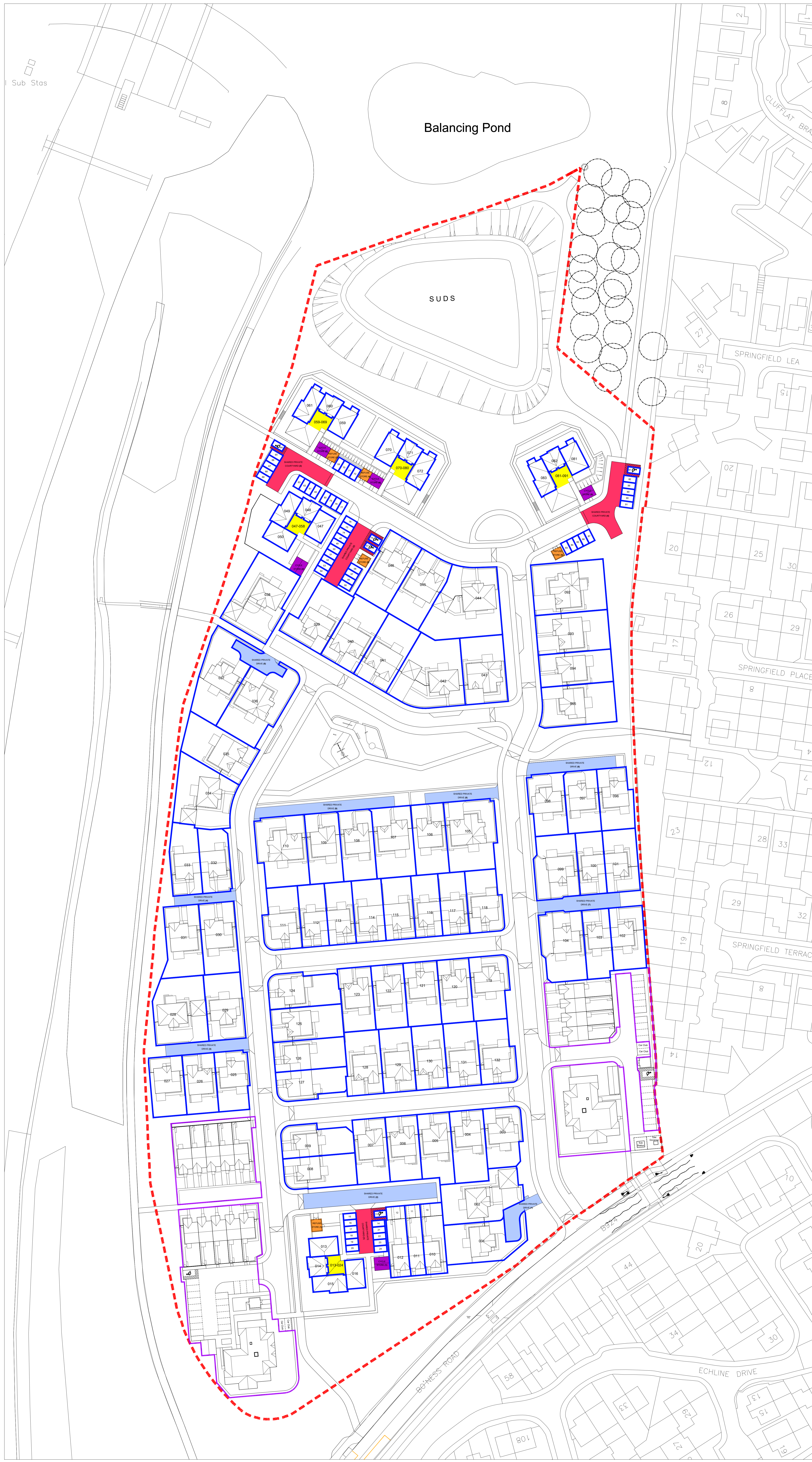
JOB TITLE
 Queensferry Heights
 South Queensferry

DRAWING TITLE
 DEVELOPMENT MANAGEMENT
 SCHEME PLAN
 WITH PLOT BOUNDARIES

SCALE: 1:500	SHEET SIZE: A0	DATE: 30.06.2022
SITE: EAO0187	DRG No: DMS-01	REV: 1

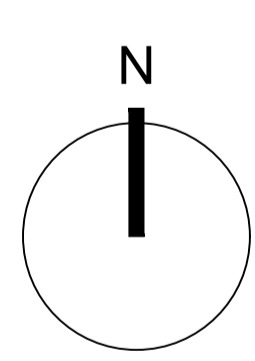
Copyright Cala Management Limited

PLAN 1



- KEY:**
- Site Boundary
 - Plot Boundaries
 - Affordable Housing Boundaries
 - Flats Common Stairwells
 - Shared Private Driveways (see ownership schedule)
 - Shared Private Courtyards (see ownership schedule)
 - Cycle Stores (see ownership schedule)
 - Refuse Stores (see ownership schedule)

- OWNERSHIP SCHEDULE:**
- SHARED PRIVATE DRIVE (1) - between Plots 001 and 002
 SHARED PRIVATE DRIVE (2) - between Plots 010 through 024
 SHARED PRIVATE DRIVE (3) - between Plots 025 through 029
 SHARED PRIVATE DRIVE (4) - between Plots 030 through 033
 SHARED PRIVATE DRIVE (5) - between Plots 036 and 037
 SHARED PRIVATE DRIVE (6) - between Plots 096 through 098
 SHARED PRIVATE DRIVE (7) - between Plots 099 through 104
 SHARED PRIVATE DRIVE (8) - between Plots 105 and 106
 SHARED PRIVATE DRIVE (9) - between Plots 107 through 110
- SHARED PRIVATE COURTYARD (1) - between Plots 013 through 024
 SHARED PRIVATE COURTYARD (2) - between Plots 047 through 058, and 073 through 076
 SHARED PRIVATE COURTYARD (3) - between Plots 059 through 069
 SHARED PRIVATE COURTYARD (4) - between Plots 081, 082, and 088 through 091
- CYCLE STORE (1) - between Plots 013 through 024
 CYCLE STORE (2) - between Plots 047 through 058
 CYCLE STORE (3) - between Plots 059 through 069
 CYCLE STORE (4) - between Plots 070 through 080
 CYCLE STORE (5) - between Plots 081 through 091
- REFUSE STORE (1) - between Plots 013 through 024
 REFUSE STORE (2) - between Plots 047 through 058
 REFUSE STORE (3) - between Plots 059 through 069
 REFUSE STORE (4) - between Plots 070 through 080
 REFUSE STORE (5) - between Plots 081 through 091



REV	DESCRIPTION	DATE	BY	CHECK
1	Issue for planning	01/12/2022	EC	EC
2	Issue for planning	01/12/2022	EC	EC
3	Issue for planning	01/12/2022	EC	EC
4	Issue for planning	01/12/2022	EC	EC
5	Issue for planning	01/12/2022	EC	EC
6	Issue for planning	01/12/2022	EC	EC
7	Issue for planning	01/12/2022	EC	EC
8	Issue for planning	01/12/2022	EC	EC
9	Issue for planning	01/12/2022	EC	EC
10	Issue for planning	01/12/2022	EC	EC

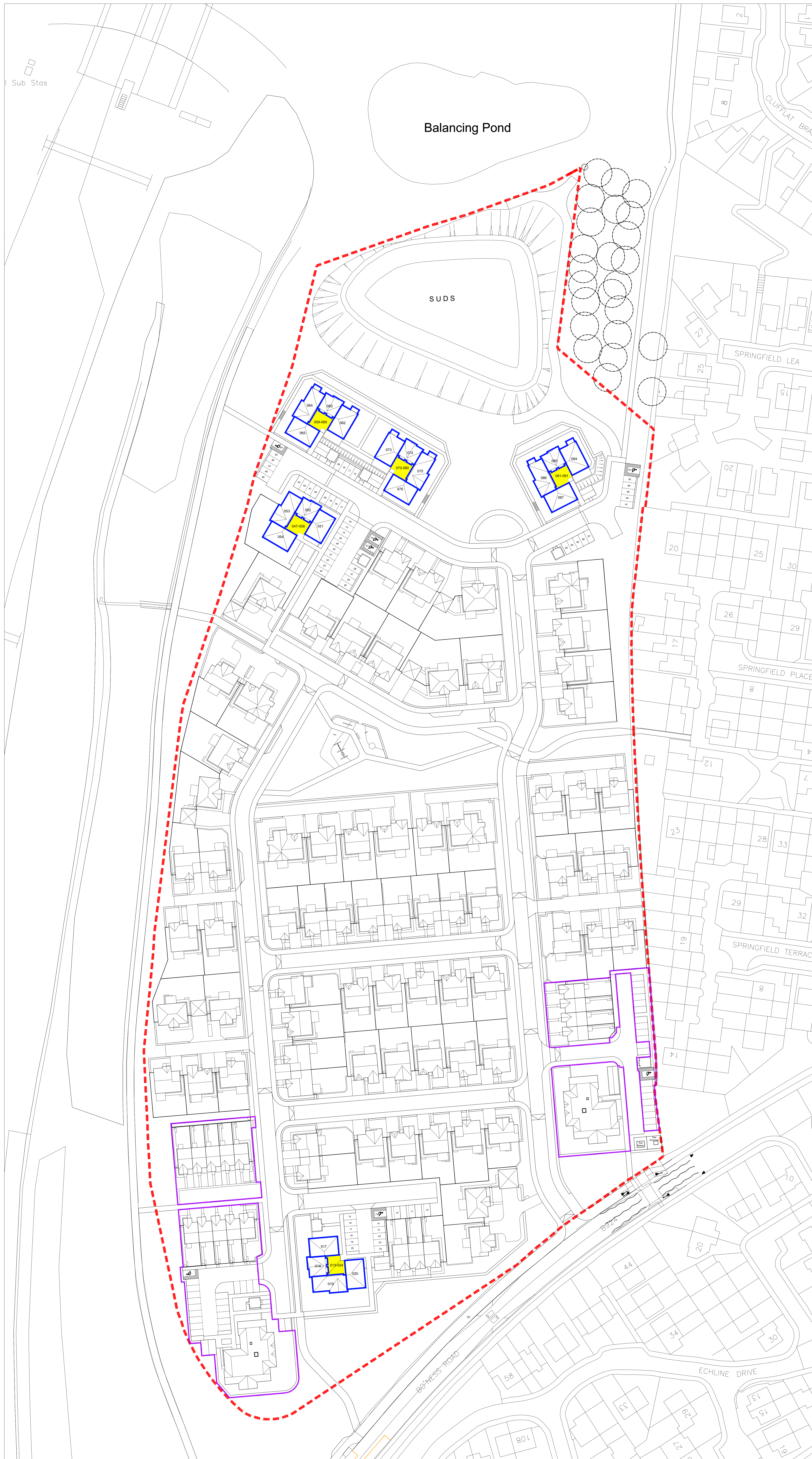


CALA GROUP LIMITED
 Cairnlee House, Callendar Business Park
 Callendar Road, Falkirk, FK1 1XE
 Tel 01324 600000 Fax 01324 600001
 www.cala.co.uk

JOB TITLE
 Queensferry Heights
 South Queensferry

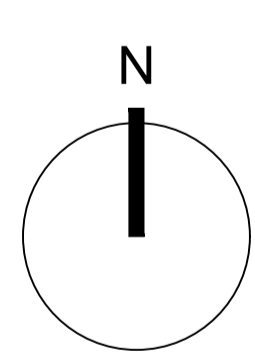
DRAWING TITLE
 DEVELOPMENT PLAN APPROVAL
 GROUND FLOOR LEVEL

SCALE	DWG No.	DATE	REV
1:100	DPA-01	01/12/2022	F



KEY:

- Site Boundary
- Plot Boundaries
- Affordable Housing Boundaries



REV	DESCRIPTION	DATE	BY	CHECK
1	Issue for planning submission to Falkirk Council	01/12/2022	EC	EC
2	Issue for planning submission to Falkirk Council	01/12/2022	EC	EC
3	Issue for planning submission to Falkirk Council	01/12/2022	EC	EC
4	Issue for planning submission to Falkirk Council	01/12/2022	EC	EC
5	Issue for planning submission to Falkirk Council	01/12/2022	EC	EC

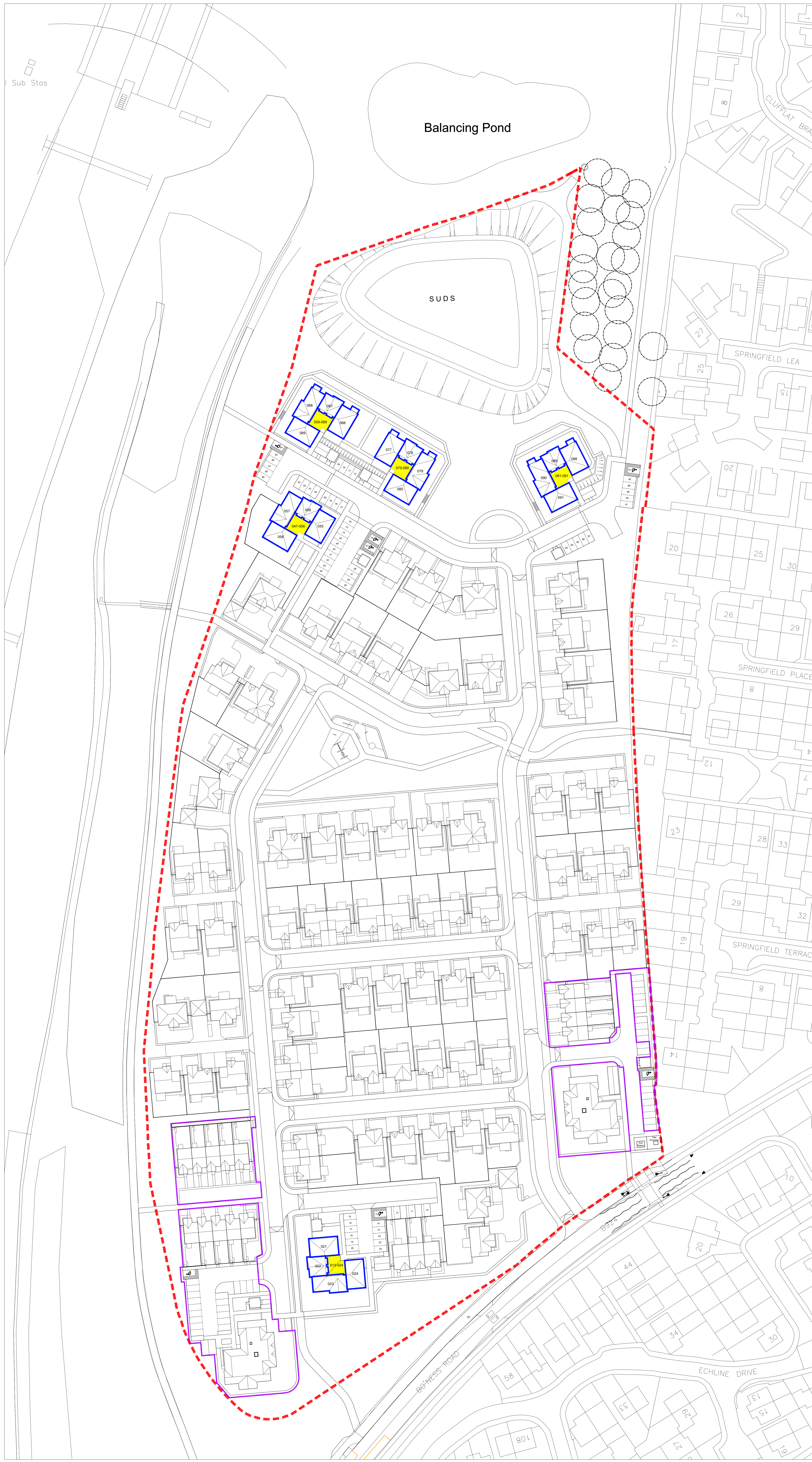


CALA GROUP LIMITED
 Cairnlee House, Callendar Business Park
 Callendar Road, Falkirk, FK1 1XE
 Tel 01324 600000 Fax 01324 600001
 www.cala.co.uk

JOB TITLE
 Queensferry Heights
 South Queensferry

DRAWING TITLE
 DEVELOPMENT PLAN APPROVAL
 FIRST FLOOR LEVEL

SCALE	1:500	SHEET	SIZE: A0	DATE	01/12/2022
SITE	DRG No.	EA00187	DPA-02	REV	E

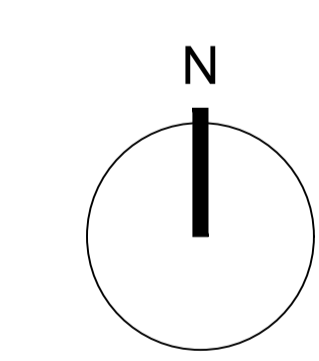


KEY:

- Site Boundary
- Plot Boundaries
- Affordable Housing Boundaries

REVISIONS

No.	Description	DATE	BY	CHECK
1	Issue for planning submission to Falkirk Council	12/12/2022	EC	EC
2	Issue for planning submission to Falkirk Council	12/12/2022	EC	EC
3	Issue for planning submission to Falkirk Council	12/12/2022	EC	EC
4	Issue for planning submission to Falkirk Council	12/12/2022	EC	EC
5	Issue for planning submission to Falkirk Council	12/12/2022	EC	EC



CALA GROUP LIMITED
 Cairnlee House, Callendar Business Park
 Callendar Road, Falkirk, FK1 1XE
 Tel 01324 600000 Fax 01324 600001
 www.cala.co.uk

JOB TITLE
 Queensferry Heights
 South Queensferry

DRAWING TITLE
 DEVELOPMENT PLAN APPROVAL
 SECOND FLOOR LEVEL

SCALE	1:500	SHEET	SIZE: A0	DATE	01/12/2022
SITE	DRG No.	REV			
EA00187	DPA-03	E			