

The Development registered under title WLN8649 and Plots 1, 2, 18 to 22, 24 to 33, 35, 36, 42 to 78 and 111 to 140 within have been DPA approved on behalf of:

The Keeper - 14 November 2024

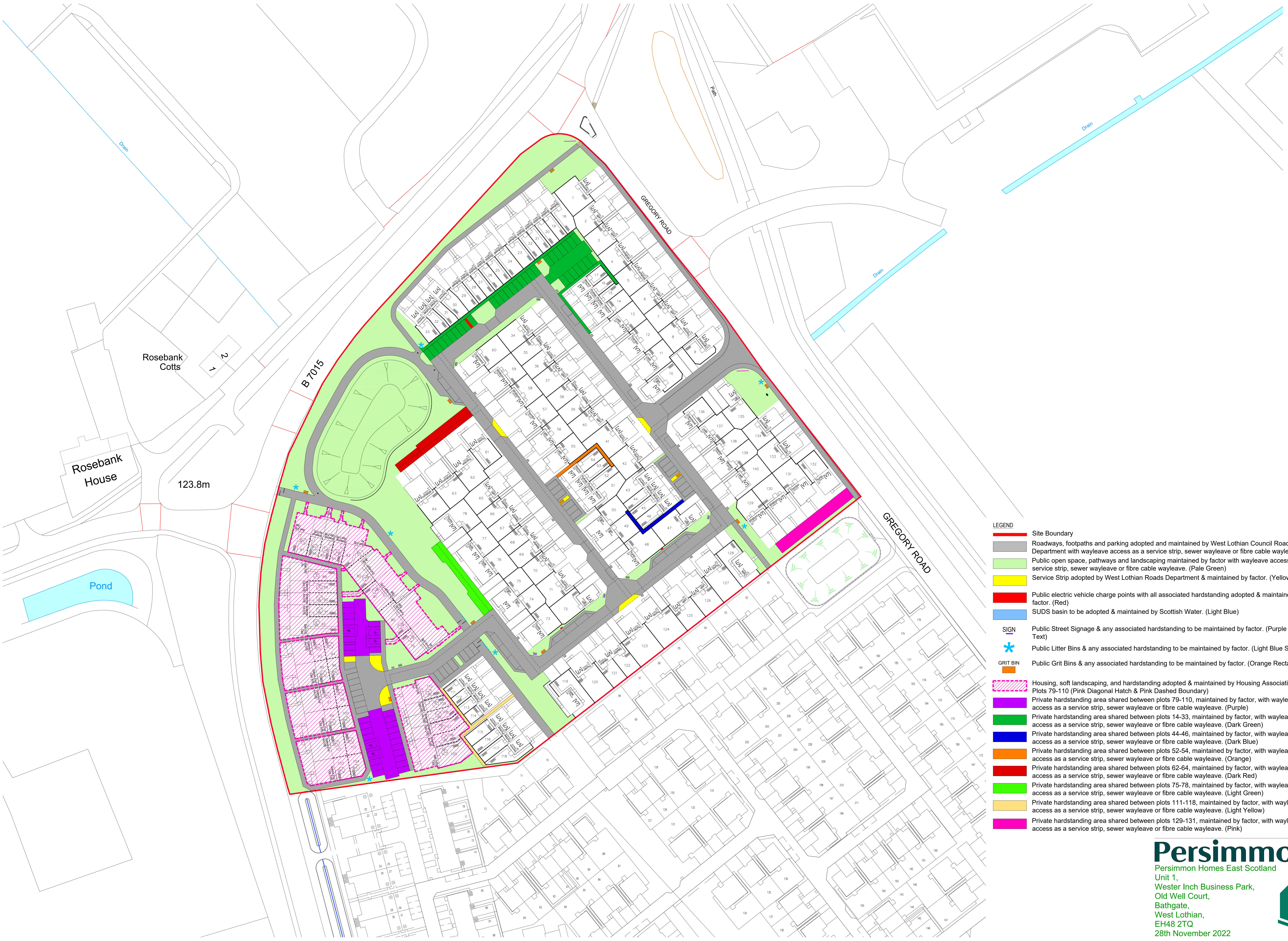
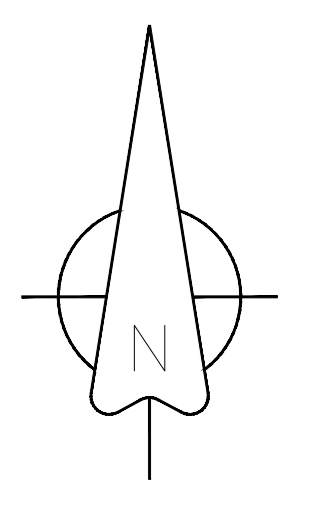
Keeper for the Registers of Scotland



















- LEGEND**
- Site Boundary
 - Housing, soft landscaping, and hardstanding adopted & maintained by Housing Association. Plots 79-110 (Pink Diagonal Hatch & Pink Dashed Boundary)
 - Private hardstanding area shared between plots 79-110, maintained by factor, with wayleave access as a service strip, sewer wayleave or fibre cable wayleave. (Purple)
 - Private hardstanding area shared between plots 14-33, maintained by factor, with wayleave access as a service strip, sewer wayleave or fibre cable wayleave. (Dark Green)
 - Private hardstanding area shared between plots 44-46, maintained by factor, with wayleave access as a service strip, sewer wayleave or fibre cable wayleave. (Dark Blue)
 - Private hardstanding area shared between plots 52-54, maintained by factor, with wayleave access as a service strip, sewer wayleave or fibre cable wayleave. (Orange)
 - Private hardstanding area shared between plots 62-64, maintained by factor, with wayleave access as a service strip, sewer wayleave or fibre cable wayleave. (Dark Red)
 - Private hardstanding area shared between plots 75-78, maintained by factor, with wayleave access as a service strip, sewer wayleave or fibre cable wayleave. (Light Green)
 - Private hardstanding area shared between plots 111-118, maintained by factor, with wayleave access as a service strip, sewer wayleave or fibre cable wayleave. (Light Yellow)
 - Private hardstanding area shared between plots 129-131, maintained by factor, with wayleave access as a service strip, sewer wayleave or fibre cable wayleave. (Pink)

Livingston, 1 Simpson Parkway - DPA - Rev.F

Persimmon
 Persimmon Homes East Scotland
 Unit 1,
 Wester Inch Business Park,
 Old Well Court,
 Bathgate,
 West Lothian,
 EH48 2TQ
 28th November 2022





- LEGEND**
-  Site Boundary
 -  Roadways, footpaths and parking adopted and maintained by West Lothian Council Roads Department with wayleave access as a service strip, sewer wayleave or fibre cable wayleave. (Grey)
 -  Public open space, pathways and landscaping maintained by factor with wayleave access as a service strip, sewer wayleave or fibre cable wayleave. (Pale Green)
 -  Service Strip adopted by West Lothian Roads Department & maintained by factor. (Yellow)
 -  Public electric vehicle charge points with all associated hardstanding adopted & maintained by factor. (Red)
 -  SUDS basin to be adopted & maintained by Scottish Water. (Light Blue)
 - SIGN**
 -  Public Street Signage & any associated hardstanding to be maintained by factor. (Purple Line & Text)
 -  Public Litter Bins & any associated hardstanding to be maintained by factor. (Light Blue Star)
 - GRIT BIN**
 -  Public Grit Bins & any associated hardstanding to be maintained by factor. (Orange Rectangle)
 -  Housing, soft landscaping, and hardstanding adopted & maintained by Housing Association. Plots 79-110 (Pink Diagonal Hatch & Pink Dashed Boundary)
 -  Private hardstanding area shared between plots 79-110, maintained by factor, with wayleave access as a service strip, sewer wayleave or fibre cable wayleave. (Purple)
 -  Private hardstanding area shared between plots 14-33, maintained by factor, with wayleave access as a service strip, sewer wayleave or fibre cable wayleave. (Dark Green)
 -  Private hardstanding area shared between plots 44-46, maintained by factor, with wayleave access as a service strip, sewer wayleave or fibre cable wayleave. (Dark Blue)
 -  Private hardstanding area shared between plots 52-54, maintained by factor, with wayleave access as a service strip, sewer wayleave or fibre cable wayleave. (Orange)
 -  Private hardstanding area shared between plots 62-64, maintained by factor, with wayleave access as a service strip, sewer wayleave or fibre cable wayleave. (Dark Red)
 -  Private hardstanding area shared between plots 75-78, maintained by factor, with wayleave access as a service strip, sewer wayleave or fibre cable wayleave. (Light Green)
 -  Private hardstanding area shared between plots 111-118, maintained by factor, with wayleave access as a service strip, sewer wayleave or fibre cable wayleave. (Light Yellow)
 -  Private hardstanding area shared between plots 129-131, maintained by factor, with wayleave access as a service strip, sewer wayleave or fibre cable wayleave. (Pink)

Livingston, 1 Simpson Parkway - DMS - Rev.F

Persimmon
 Persimmon Homes East Scotland
 Unit 1,
 Wester Inch Business Park,
 Old Well Court,
 Bathgate,
 West Lothian,
 EH48 2TQ
 28th November 2022

