







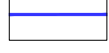





The Development registered under title MID232954 and plots 1 to 87 within have been DPA approved.

The Keeper - 28 January 2025

Keeper for the Registers of Scotland


-  Denotes adoptable roads and parking maintained by local authority.
-  Denotes adoptable footpaths maintained by local authority
-  Denotes open space maintained by the factor
-  Denotes adoptable open space maintained by factor
-  Denotes footpath maintained by the factor
-  Denotes road maintained by the factor
-  Denotes driveway shared between plots 86 and 87 maintained by factor
-  Utilities & Drainage Servitude
-  Site boundary
-  Denotes legal extent of plot boundaries
-  2.4m x 43m Visibility Splay
-  2.4m x 25m Visibility Splay



NOTES.

GENERAL NOTES:

- THIS DRAWING AND THE COPYRIGHT REMAIN THE PROPERTY OF DANDARA EAST SCOTLAND IT MAY NOT BE COPIED OR ALTERED WITHOUT PERMISSION.
- ALL DIMENSIONS MUST BE CHECKED ON SITE. ANY DISCREPANCIES SHOULD BE NOTIFIED TO THE ARCHITECTURAL DEPARTMENT. ONLY WRITTEN DIMENSIONS SHALL BE FOLLOWED.
- ARCHITECTURAL DRAWINGS TO BE READ IN CONJUNCTION WITH ENGINEERING DRAWINGS AND SPECIFICATIONS.



REV.	AMENDMENT	DATE	BY
I	Plots 10 & 69 Feu Boundaries Amended To Include Additional Path Connecting To Public Footpath.	16.01.25	RMCh
H	Detached Garages For Plots 46 & 66 And Private Car Parking Court Reinstated To Correspond With Planning Approved Design.	23.05.24	RMCh
G	Bressay House Type Introduced In Lieu Of Lewis Housetype. Inchcolm Housetype Introduced In Lieu Of Islay Housetype.	01.02.24	RMCh
F	Parking Spaces Added For Plots 46 & 66. Visitors Bays Adjacent To Plots 46 & 66. Relocated Adjacent To Plot 68. Road Narrowing Removed At Plots 21 & 22.	17.08.23	RMCh
E	Visibility Splays Added To Plan & Legend	30.05.23	RMCh
D	Adoptable Open Space Areas Added & Minor Section Of Footpath Added On Eastern Boundary.	15.05.23	RMCh
C	Parking Court On Western Boundary Amended.	28.03.23	RMCh
B	Plot Parking Bays Within Parking Courts Altered.	01.02.23	RMCh
A	Utilities & Water Servitudes Added To Plan.	23.11.22	RMCh

dandara

Alexandra House
21 Cliftonhall Road
Newbridge
EH28 8PW

Tel: 0131 5164669 Email: edinburgh@dandara.com Web: www.dandara.com

CLIENT: Dandara Ltd

PROJECT: Wallyford Area 4
East Lothian

DRAWING: Development Approval Plans

STATUS: Legal

SCALE: 1:1250 DATE: Sep'22

JOB No: - NAME: RMCh

DRAWING No: **WAL_LEG_001** Rev: **I**

draft 10- 16.01.2025

