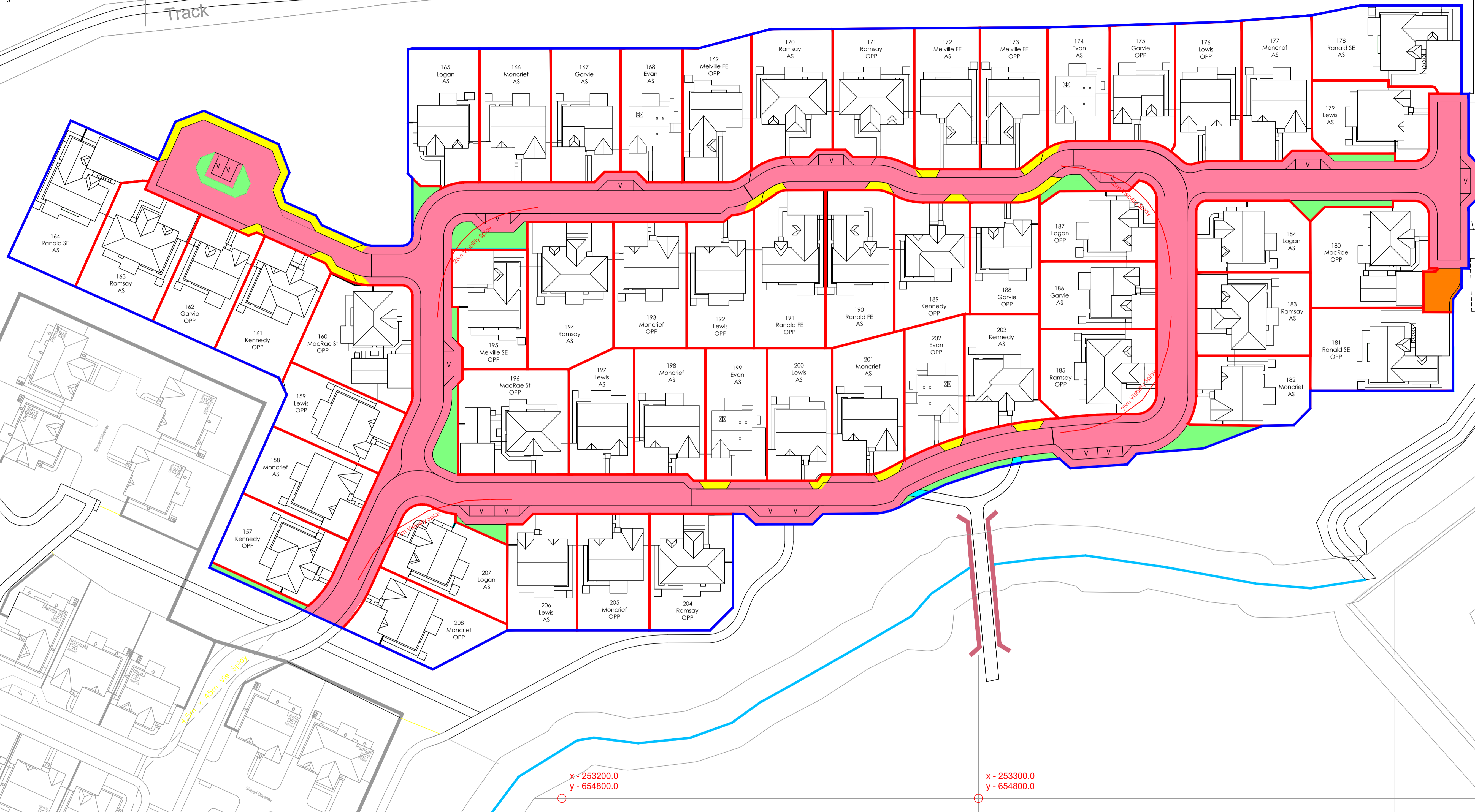


x - 253100.0
y - 655000.0








Track




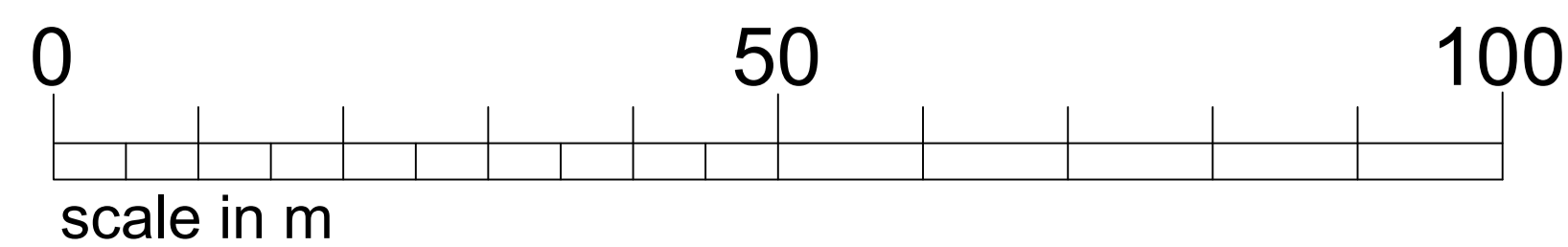
x - 253200.0
y - 654800.0

x - 253300.0
y - 654800.0

LEGEND

-  Denotes Pod C Boundary
-  Denotes Individual Plot Boundary
-  Denotes communal open space and landscaped areas maintained by the appointed factor...
-  Denotes public roads, footpaths and parking to be adopted and maintained by East Renfrewshire Council...
-  Denotes grass service strips to be adopted by East Renfrewshire Council & grass areas to be maintained by the appointed factor...
-  Denotes non-adopted footpath links to wider Maidenhill network. To be maintained by the appointed factor...
-  Denotes shared driveway areas and associated landscape strips owned and maintained jointly by the accessing residents - Plots 180 and 181 (includes utilities servitude).

The Development registered under title REN145927 and Pod C plots 157 to 208 within have been DPA approved on behalf of –
The Keeper - 1 June 2023
 Keeper for the Registers of Scotland



Project Title :
**Residential Development
 Maidenhill Farm - Newton Mearns**
 Drawing Title :
**CALA Pod C
 DMS Plan - Jan 23**
 Scale : Date : Drawn By :
 1:500@A1, 1:1000@A3 JAN23 BT
 Drawing Network Location :

Cairnlee House, Callendar Business Park
 Callendar Road, Falkirk, FK1 1XE.
 tel 01324 600000 fax 01324 600101
 www.cala.co.uk

Drawing Number :
00245_DMS_01