




-  Site boundary
-  Denotes legal extent of plot boundaries
-  Denotes adoptable roads and parking maintained by local authority
-  Denotes adoptable footpaths maintained by local authority
-  Denotes lighting maintenance area adopted by local authority
-  Denotes verge adopted by local authority
-  Denotes open space maintained by the factor
-  Denotes path shared between plots 38, 39 & 40
-  Denotes path shared between plots 40 & 41
-  Denotes path shared between plots 42 & 43
-  Denotes path shared between plots 43, 44 & 45
-  Denotes path maintained by the factor
-  Denotes private parking spaces for plots 39, 40, 41, 42, 43, 44, 50 & 51 maintained by factor
-  Denotes water & drainage servitude
-  Denotes Plot specific wayleave / services strip



The Development registered under title ABN129742 and plots 43, 44 & 50 within have been DPA approved.
The Keeper - 24/01/2024
 Keeper for the Registers of Scotland

S3	Factor maintained paths updated	22/01/24	SL
S2	Minor revisions	24/07/23	SL
REV	AMENDMENT	DATE	BY

dandara
 Aberdeen Head Office
 16 Beech Manor
 Stoneywood
 Aberdeen
 AB21 9AZ
 Tel: 01224 713713 Email: aberdeen@dandara.com Web: www.dandara.com

CLIENT:
 Dandara Ltd

PROJECT:
 Hazeldene Development
 Zone F (Oakfields)

DRAWING:
 DEVELOPMENT PLAN APPROVAL

STATUS:
 Legal

SCALE: 1:1250 DATE: May 23

JOB No.: 2410 NAME: SL

DRAWING No.: F3_DPA_01 Rev: S3

