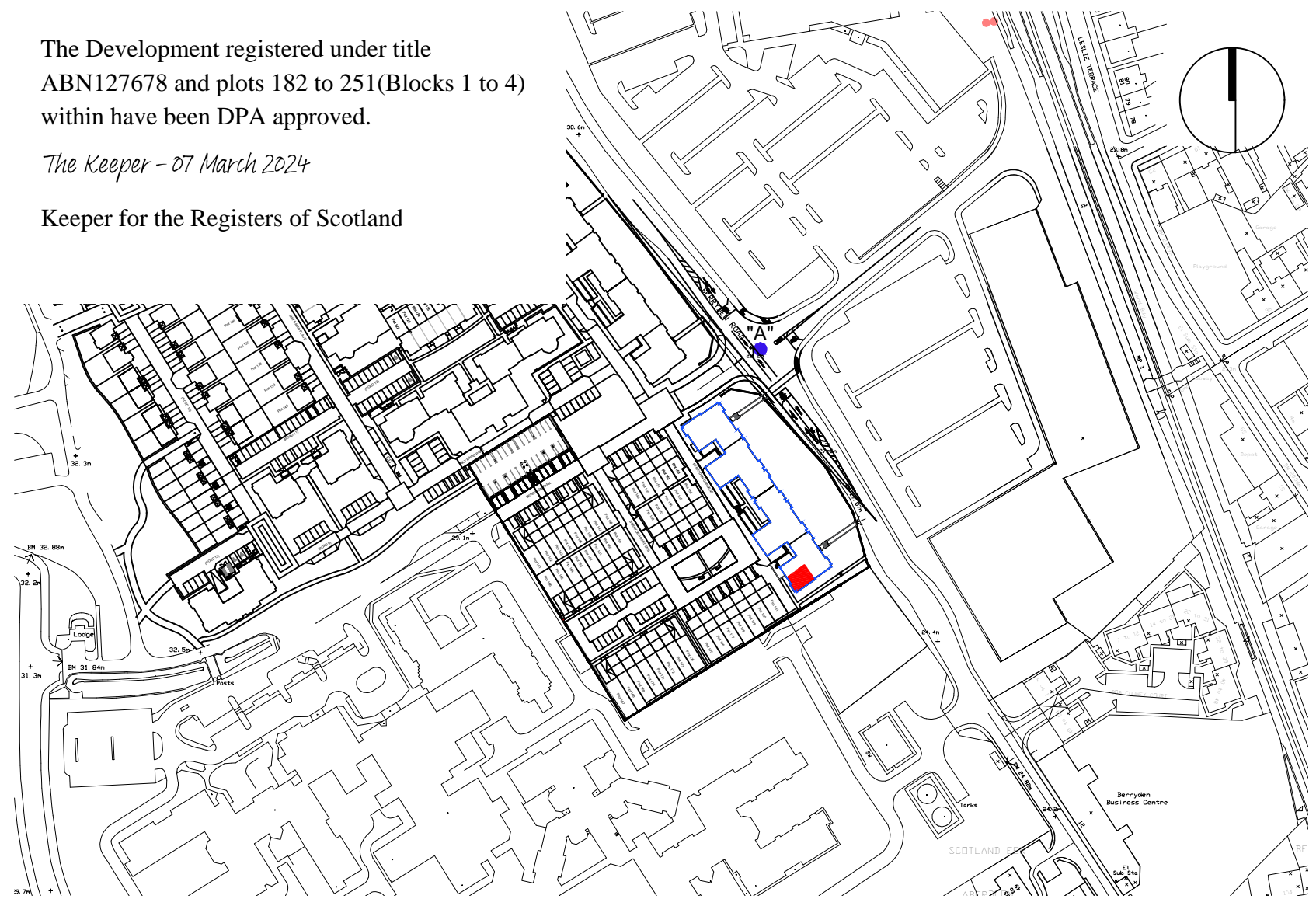


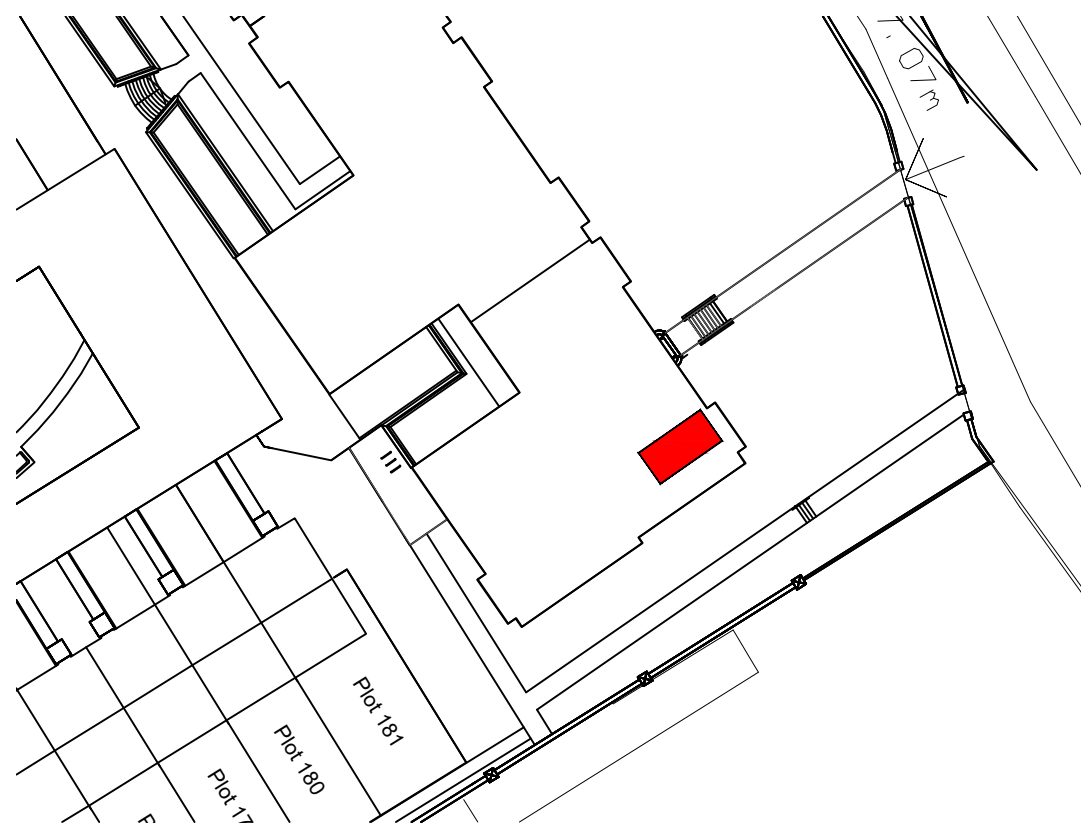
PLOT BOUNDARY

SCALE 1:500

The Development registered under title
 ABN127678 and plots 182 to 251(Blocks 1 to 4)
 within have been DPA approved.
The Keeper - 07 March 2024
 Keeper for the Registers of Scotland



SCALE 1:2500



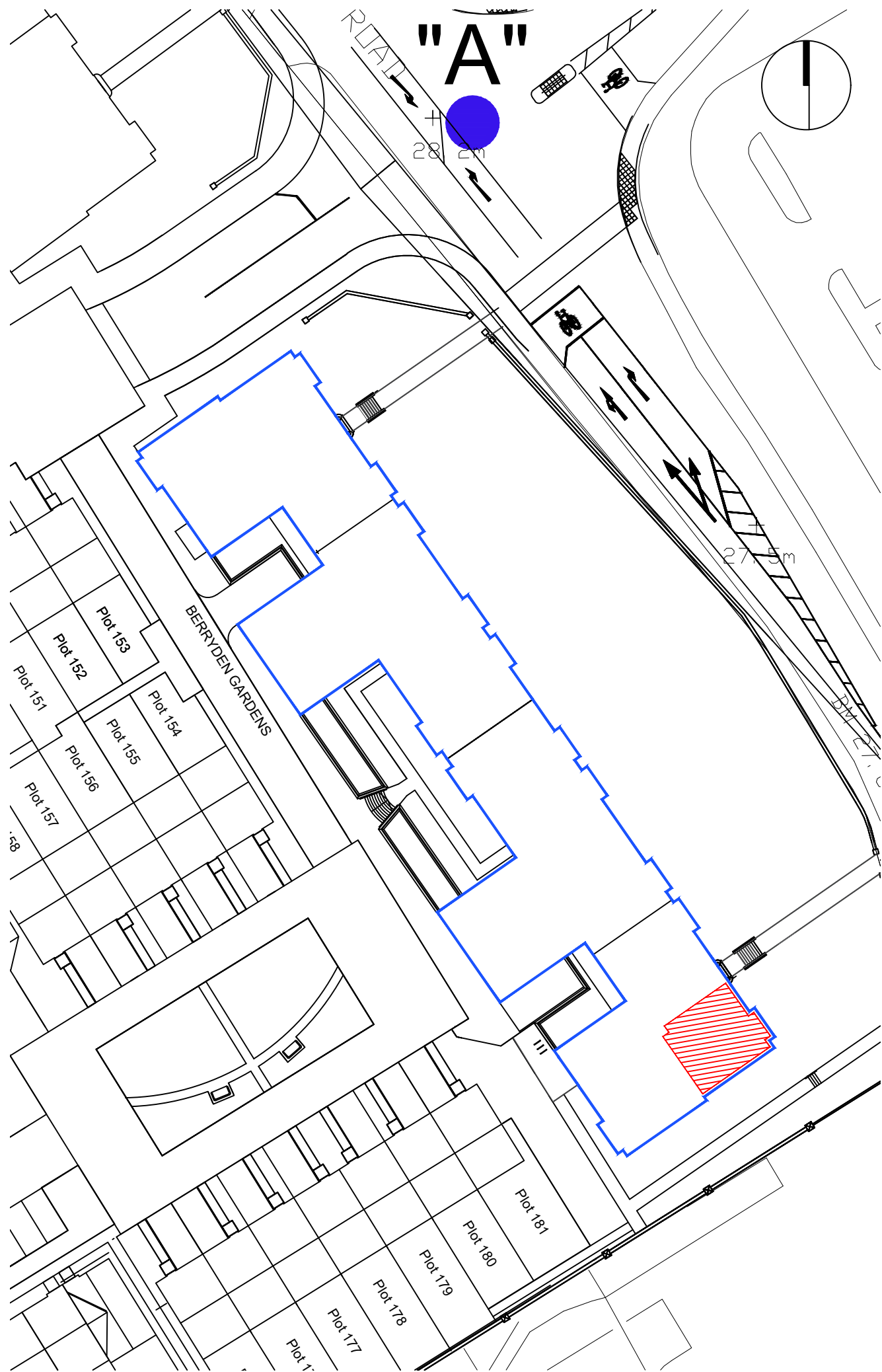
UNDERGROUND CAR PARK

SCALE 1:500

- "A" ORDNANCE SURVEY GR NJ 93155 07223
- BLOCK BOUNDARY
- PLOT INTERNAL
- PARKING SPACE

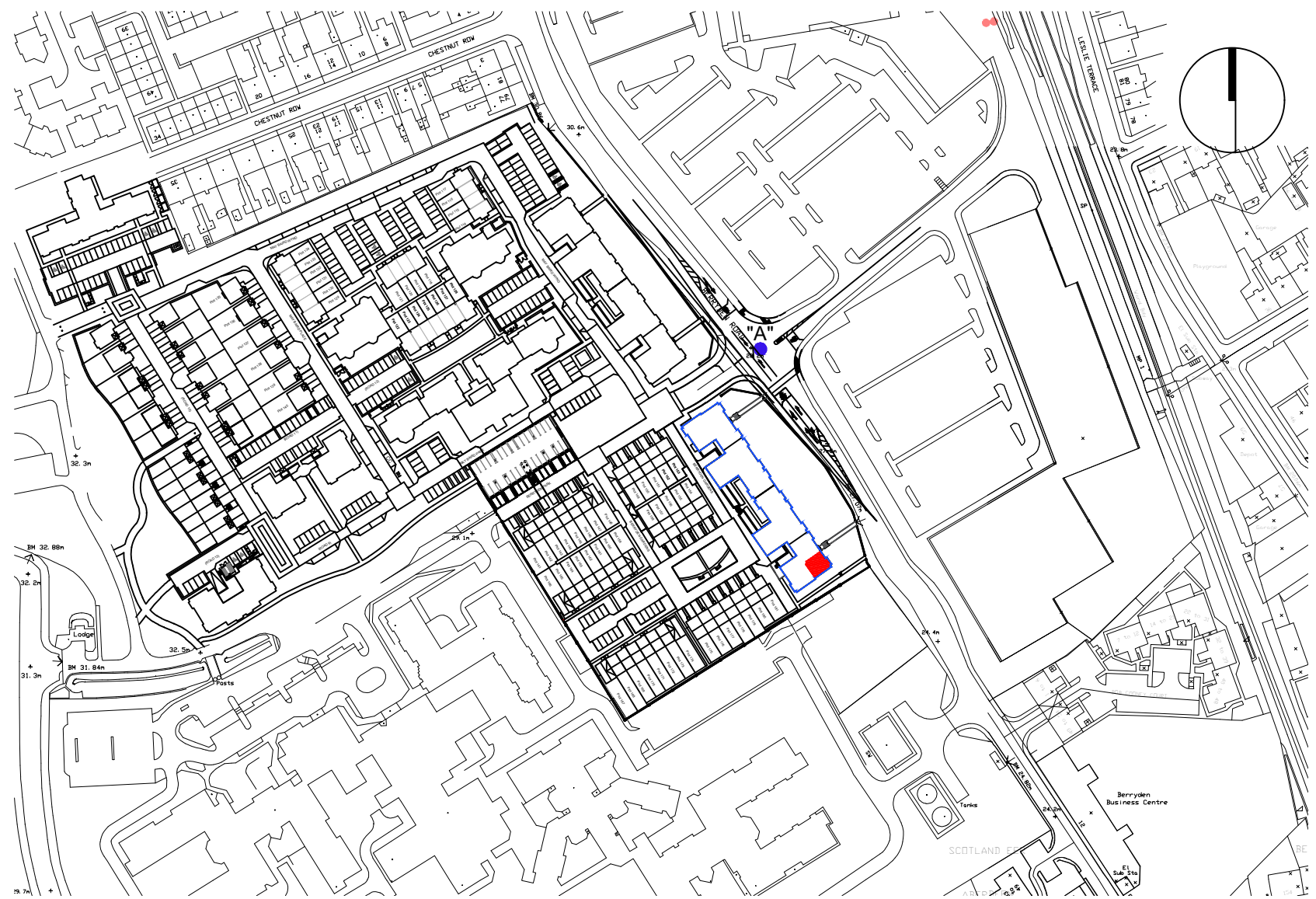
Rev.	Date	Details	Drawn
LEGAL FEU PLAN			
Project:		Project No:	
Westburn Gardens		6177	
55 Berryden Gardens		Dwg No:	
Aberdeen		LE -- 182	
		Rev:	
Drawing:		Drawn By:	Date:
Plot 182 - Level 1		CDF	22.08.23
Blocks 1-4		Scale:	1:500/1:2500 @A3



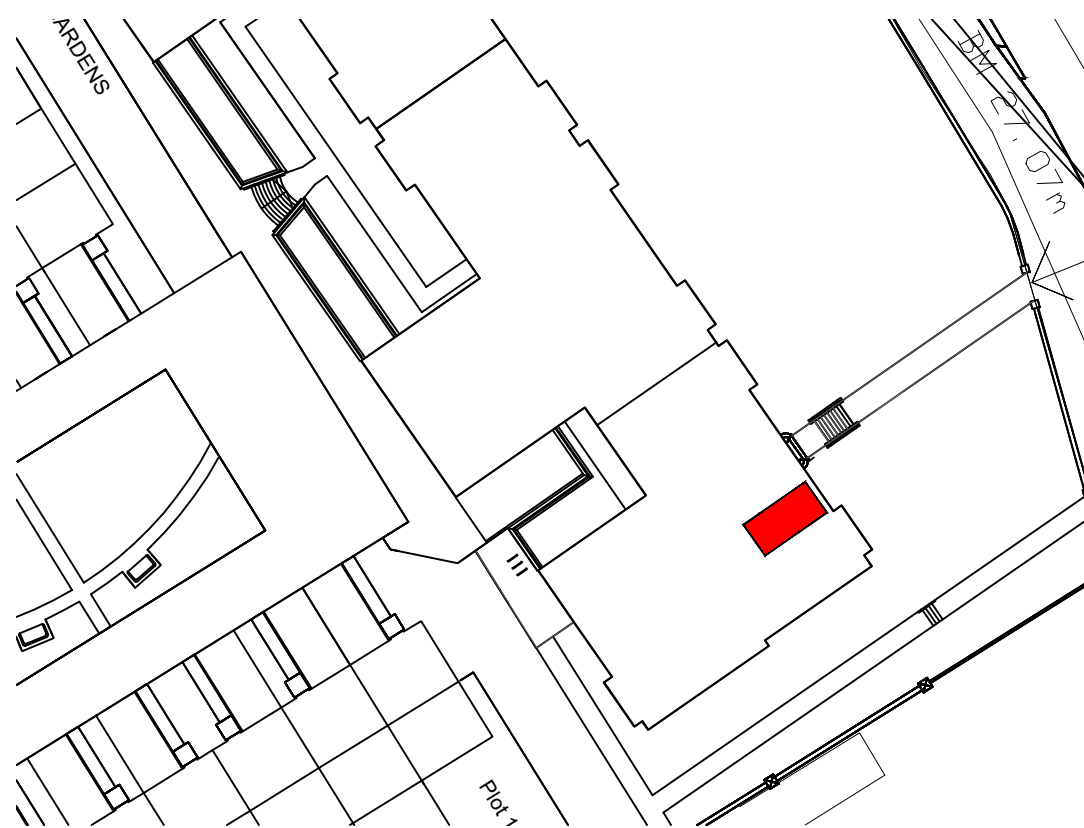


PLOT BOUNDARY

SCALE 1:500



SCALE 1:2500



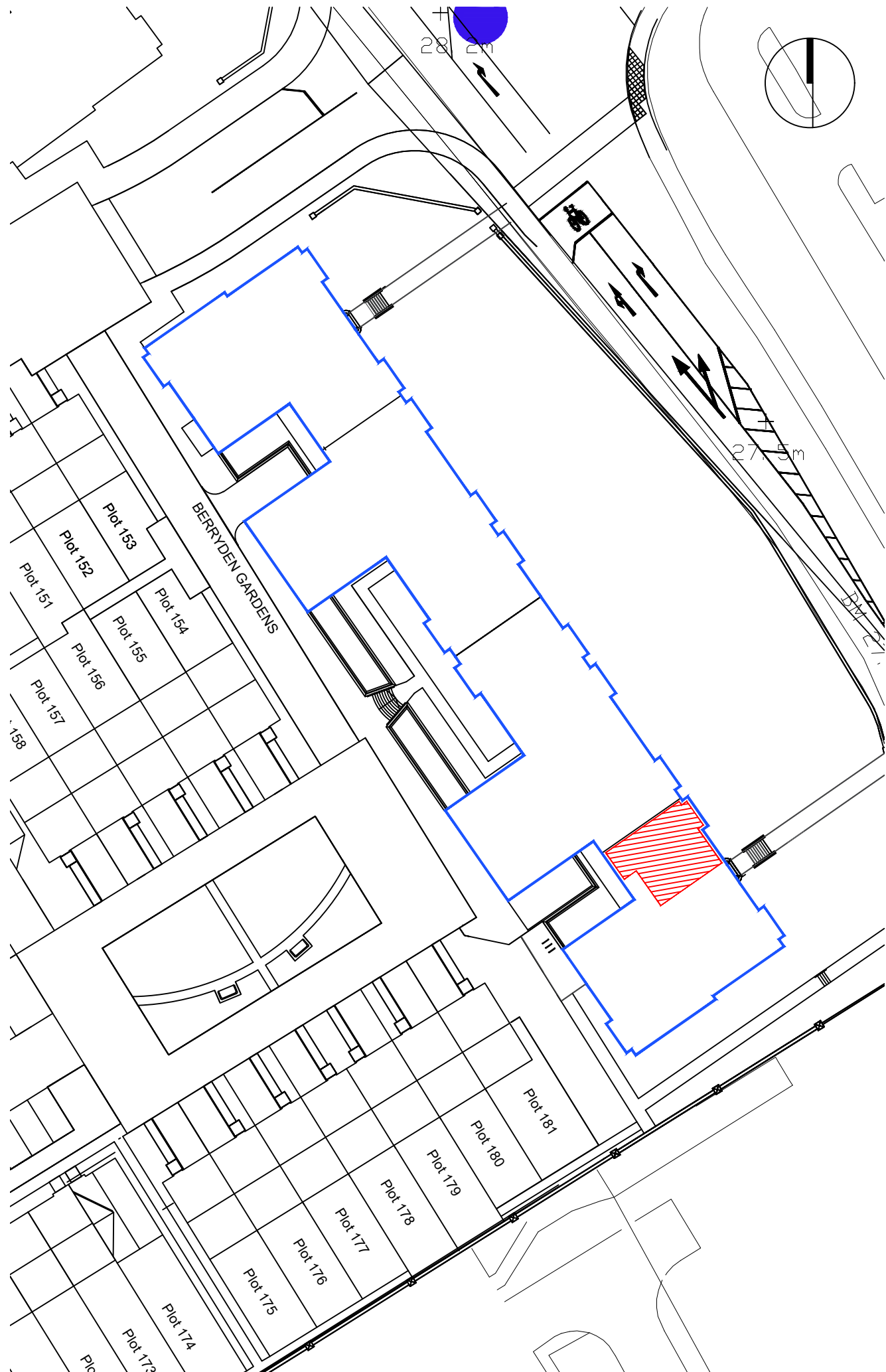
UNDERGROUND CAR PARK

SCALE 1:500

- "A" ORDNANCE SURVEY GR NJ 93155 07223
- BLOCK BOUNDARY
- PLOT INTERNAL
- PARKING SPACE

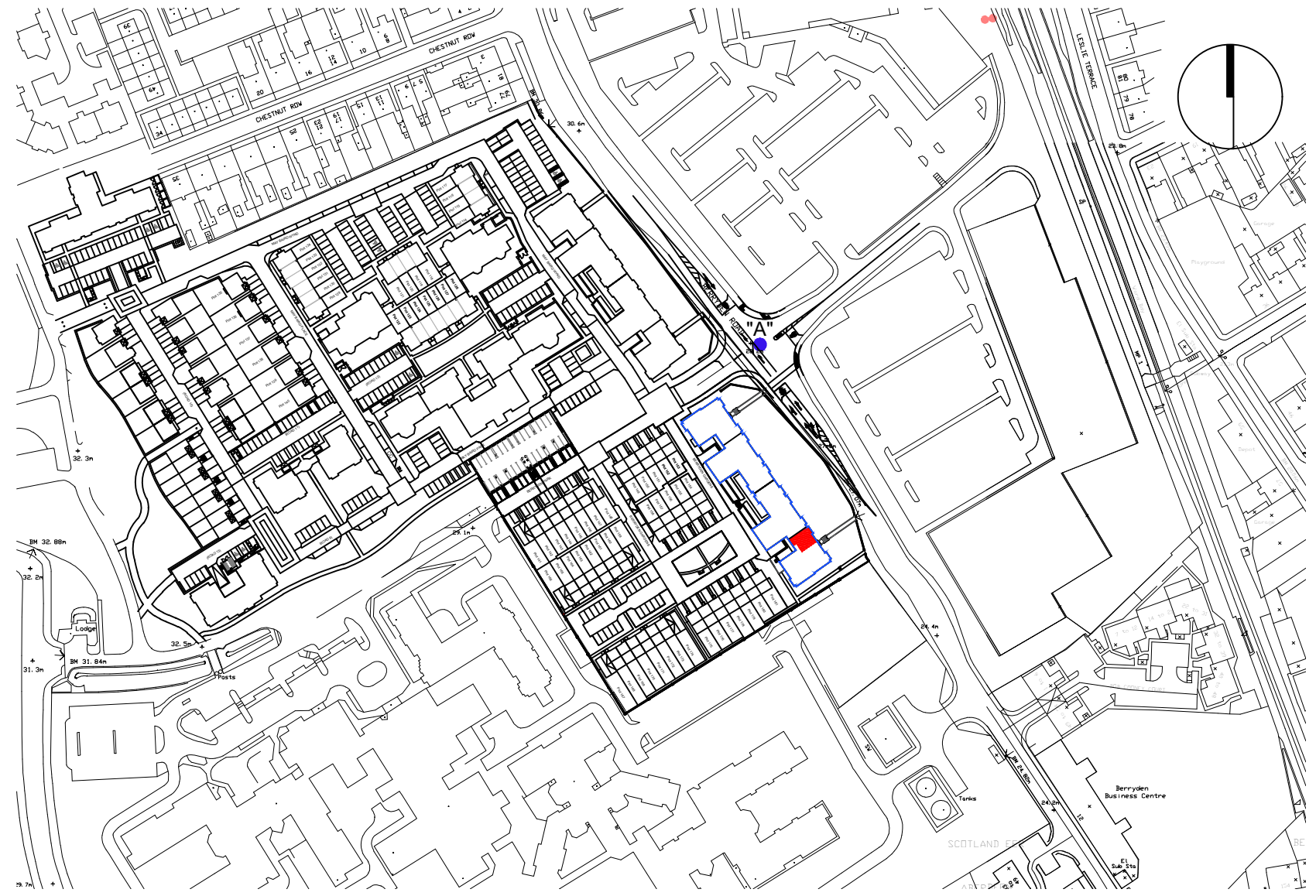
Rev.	Date	Details	Drawn
LEGAL FEU PLAN			
Project:		Project No:	
Westburn Gardens		6177	
56 Berryden Gardens		Dwg No:	
Aberdeen		LE -- 183	
		Rev:	
Drawing:		Drawn By:	Date:
Plot 183 - Level 1		CDF	22.08.23
Blocks 1-4		Scale:	1:500/1:2500 @A3





PLOT BOUNDARY

SCALE 1:500







SCALE 1:2500



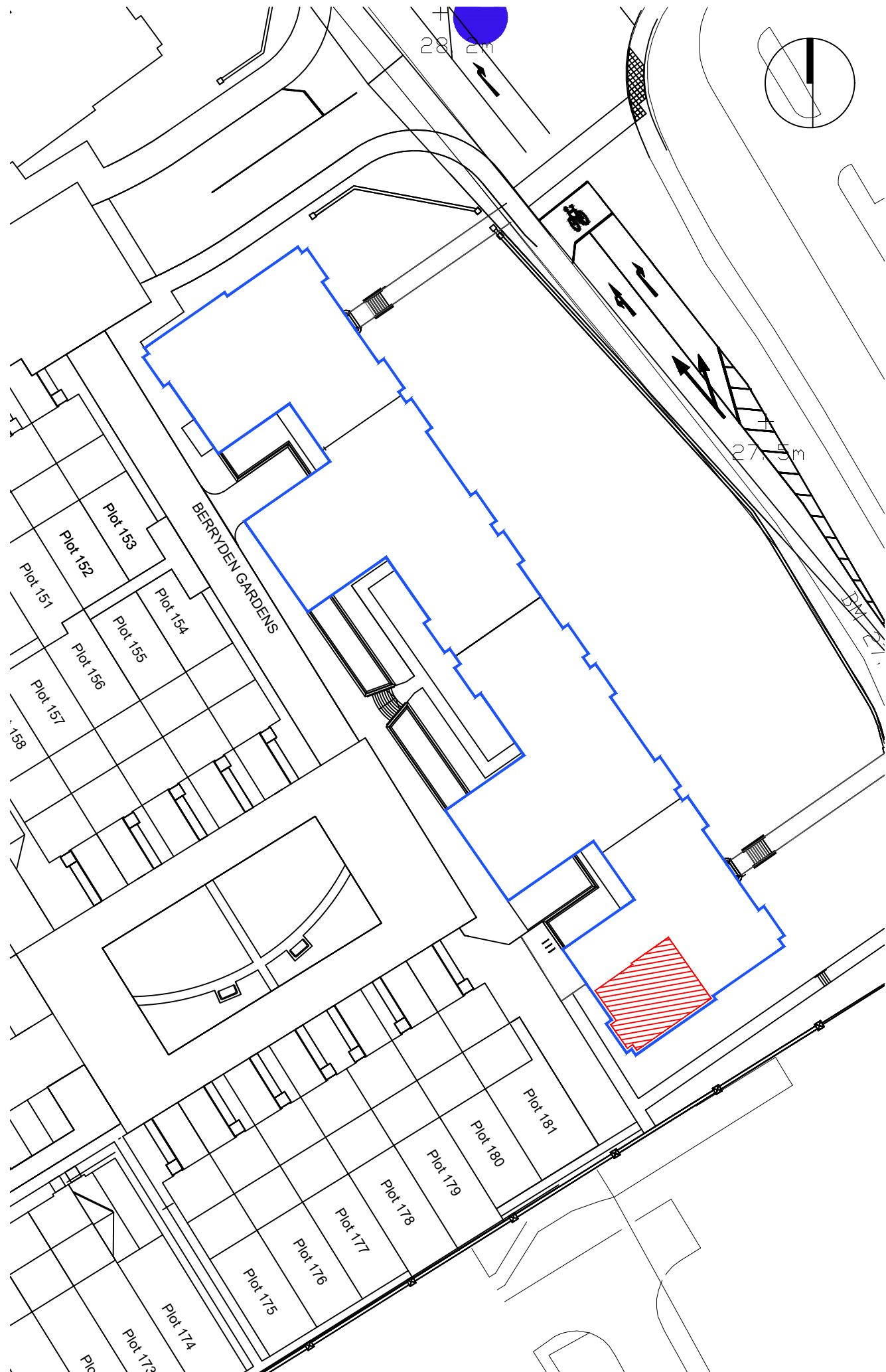
UNDERGROUND CAR PARK

SCALE 1:500

-  "A" ORDNANCE SURVEY GR NJ 93155 07223
-  BLOCK BOUNDARY
-  PLOT INTERNAL
-  PARKING SPACE

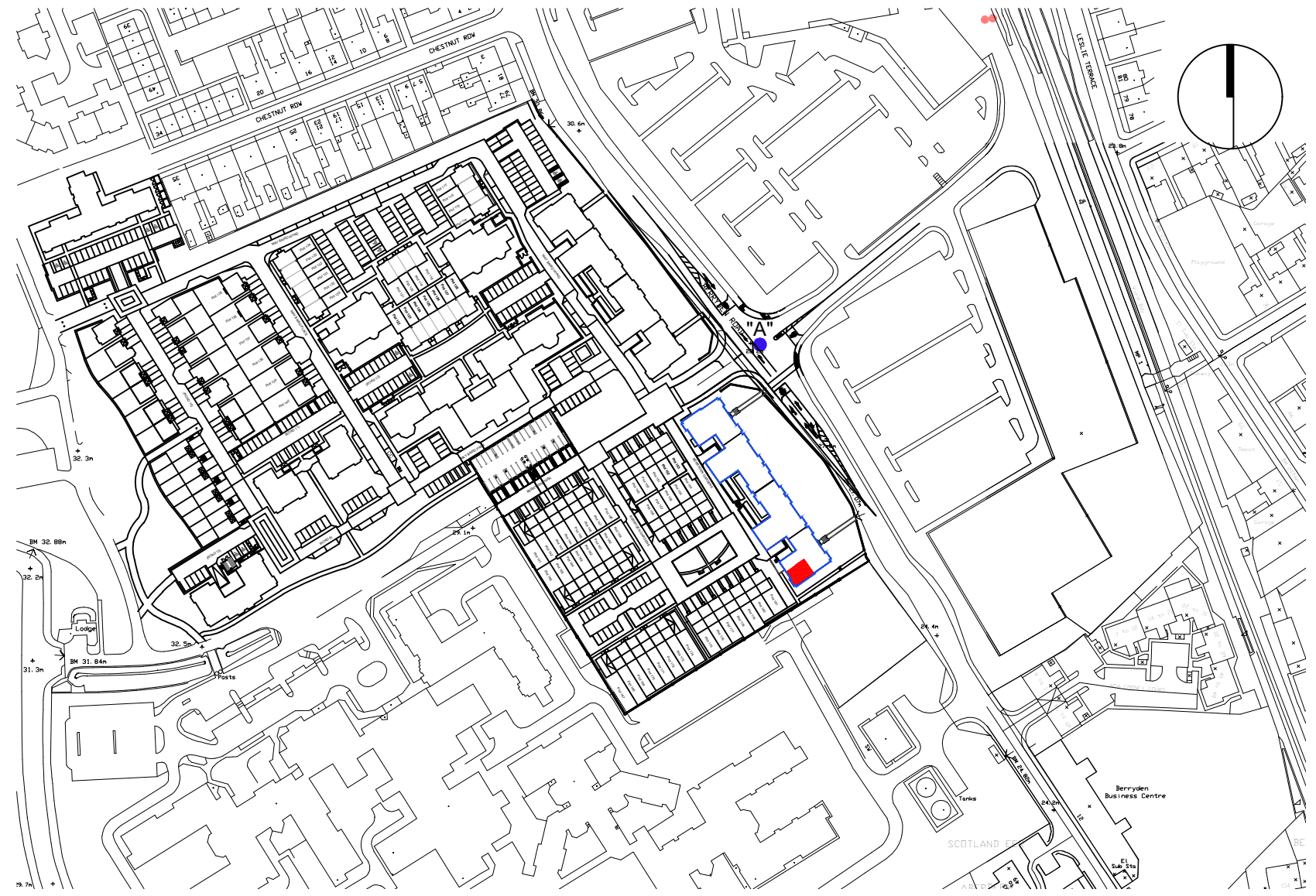
Rev.	Date	Details	Drawn
Issued for: LEGAL FEU PLAN			
Project: Westburn Gardens 57 Berryden Gardens Aberdeen		Project No: 6177 Dwg No: LE -- 184 Rev:	
Drawing: Plot 184 - Level 1 Blocks 1-4		Drawn By: CDF Date: 05.03.24 Scale: 1:500/1:2500 @A3	



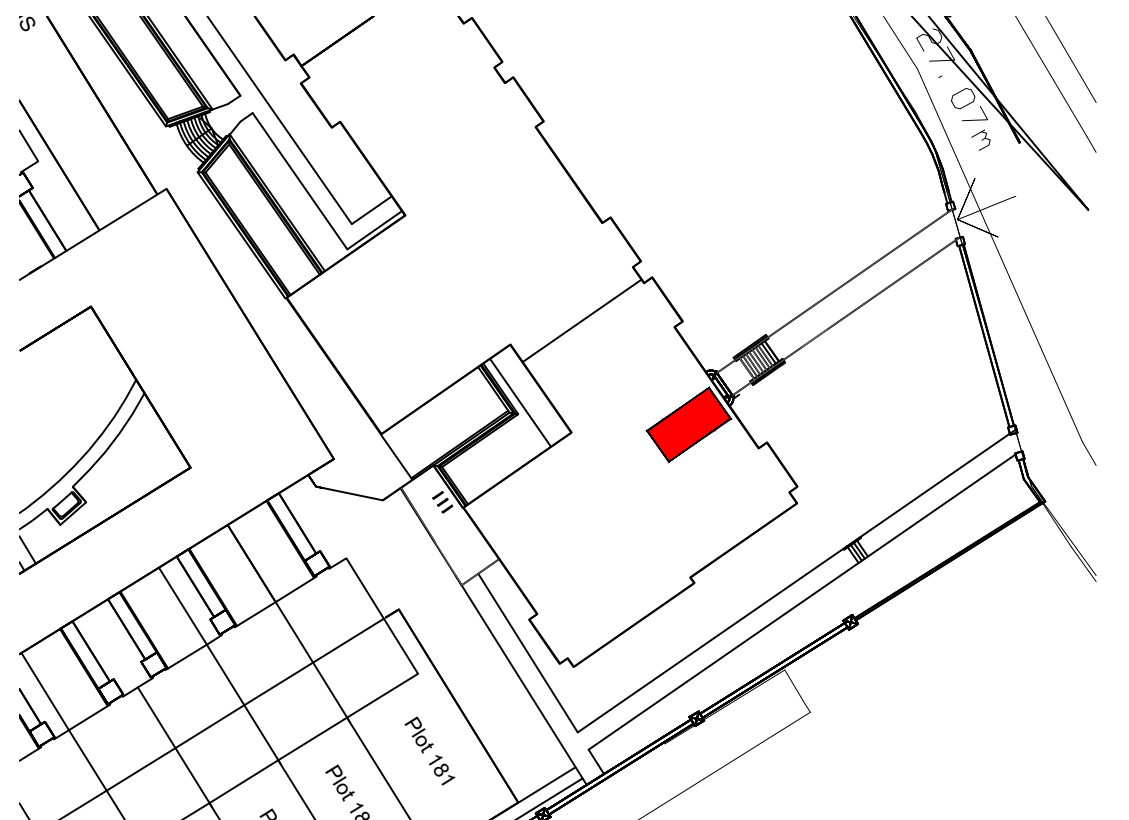


PLOT BOUNDARY

SCALE 1:500







SCALE 1:2500



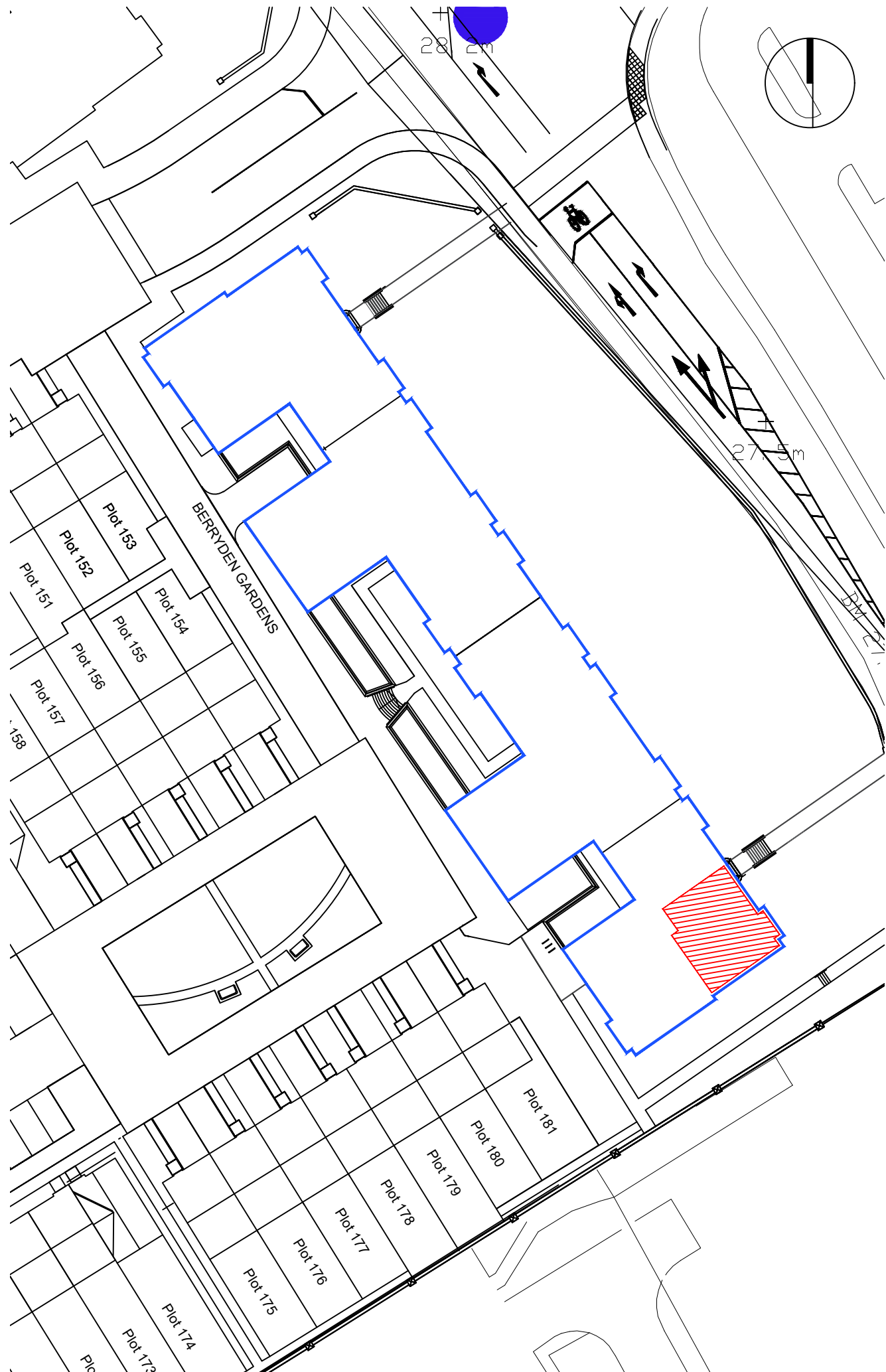
UNDERGROUND CAR PARK

SCALE 1:500

-  "A" ORDNANCE SURVEY GR NJ 93155 07223
-  BLOCK BOUNDARY
-  PLOT INTERNAL
-  PARKING SPACE

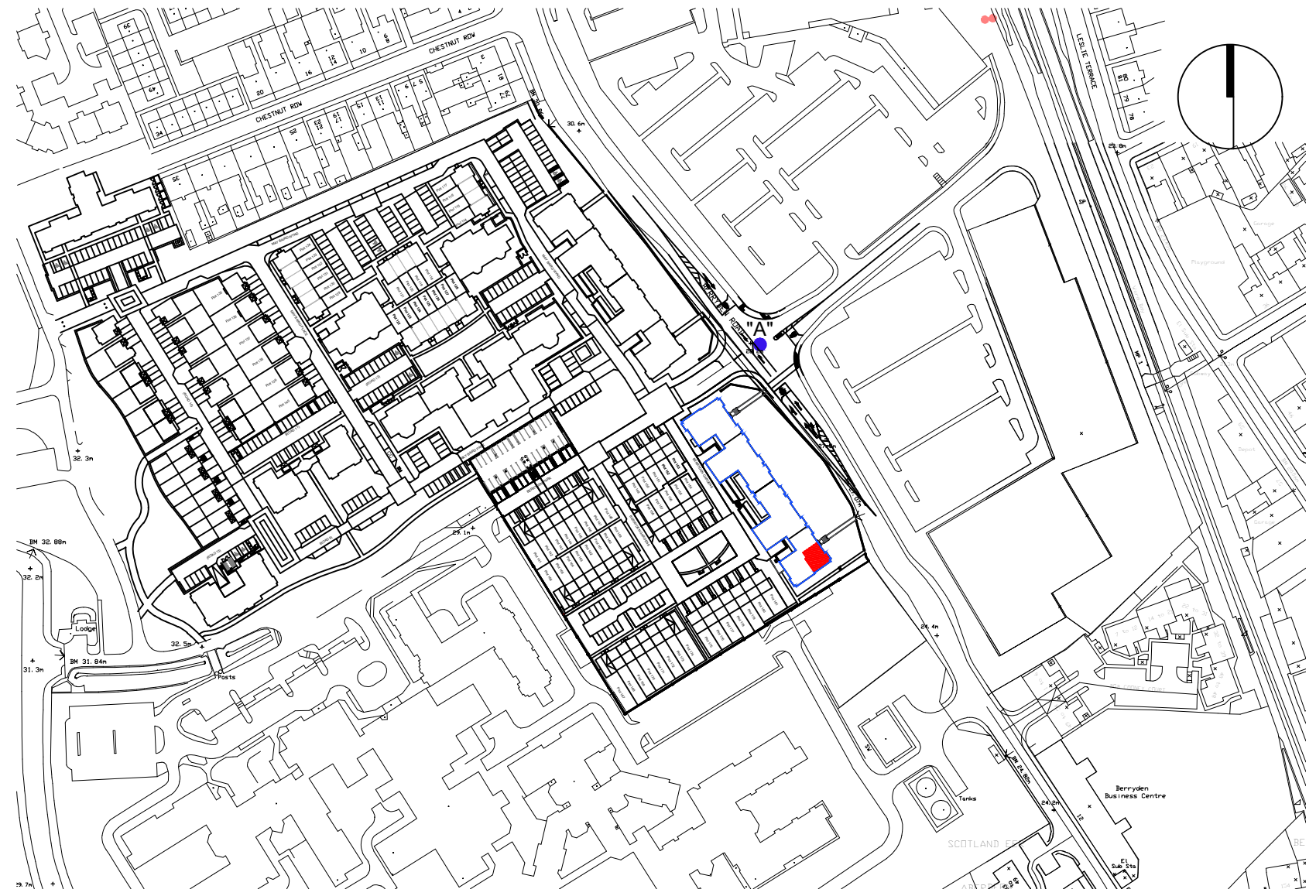
Rev.	Date	Details	Drawn
Issued for: LEGAL FEU PLAN			
Project: Westburn Gardens 58 Berryden Gardens Aberdeen		Project No: 6177 Dwg No: LE -- 185 Rev:	
Drawing: Plot 185 - Level 2 Blocks 1-4		Drawn By: CDF Date: 22.08.23 Scale: 1:500/1:2500 @A3	



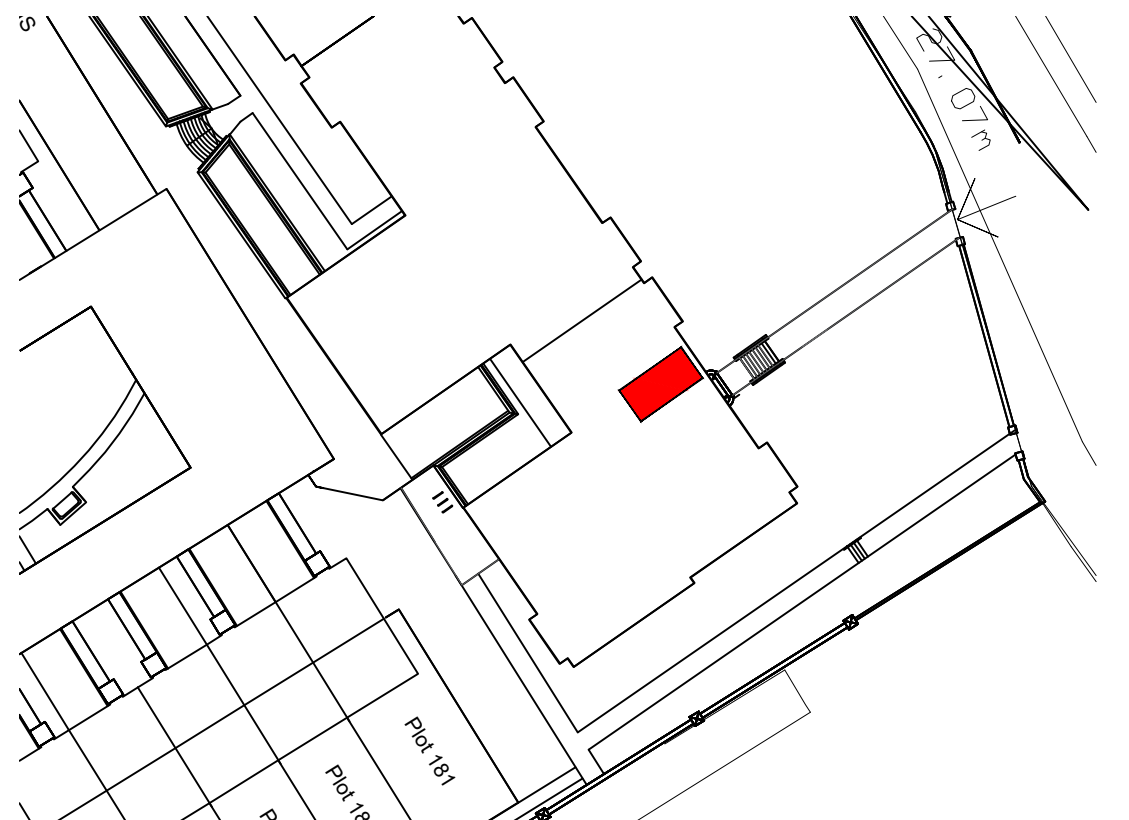


PLOT BOUNDARY

SCALE 1:500



SCALE 1:2500



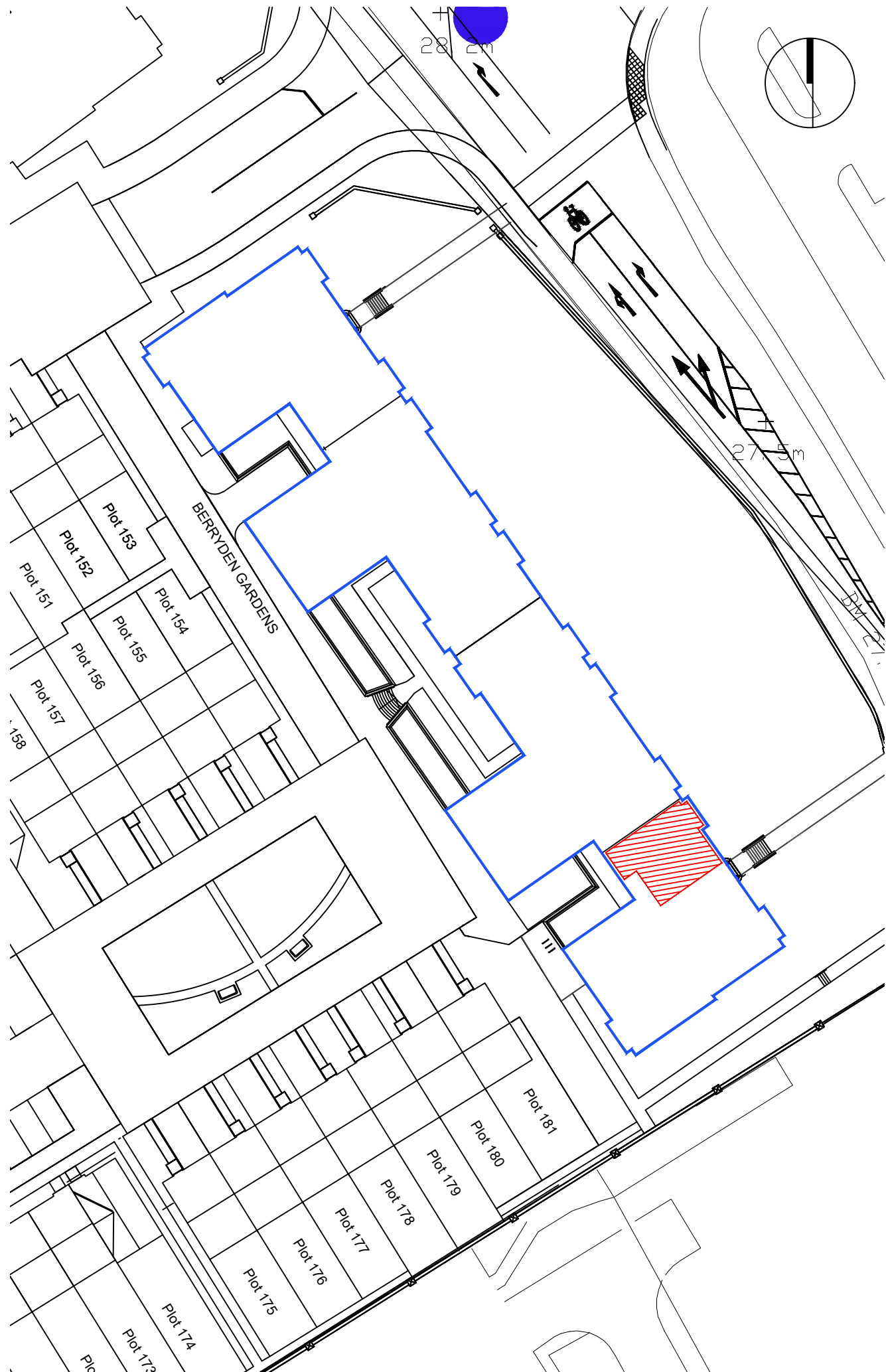
UNDERGROUND CAR PARK

SCALE 1:500

- "A" ORDNANCE SURVEY GR NJ 93155 07223
- BLOCK BOUNDARY
- PLOT INTERNAL
- PARKING SPACE

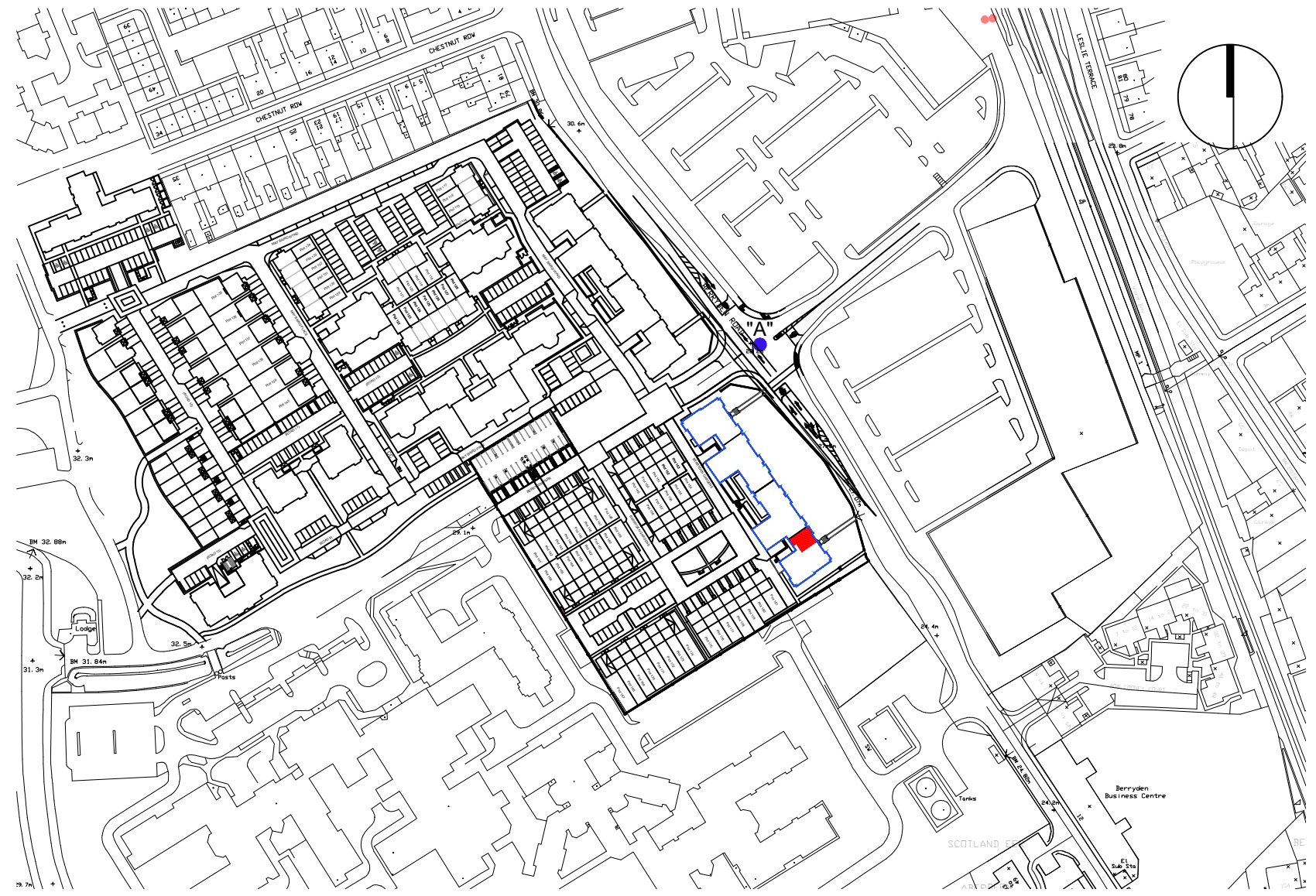
Rev.	Date	Details	Drawn
LEGAL FEU PLAN			
Project:		Project No:	
Westburn Gardens		6177	
59 Berryden Gardens		Dwg No:	
Aberdeen		LE -- 186	
		Rev:	
Drawing:		Drawn By:	Date:
Plot 186 - Level 2		CDF	22.08.23
Blocks 1-4		Scale:	1:500/1:2500 @A3





PLOT BOUNDARY

SCALE 1:500



SCALE 1:2500



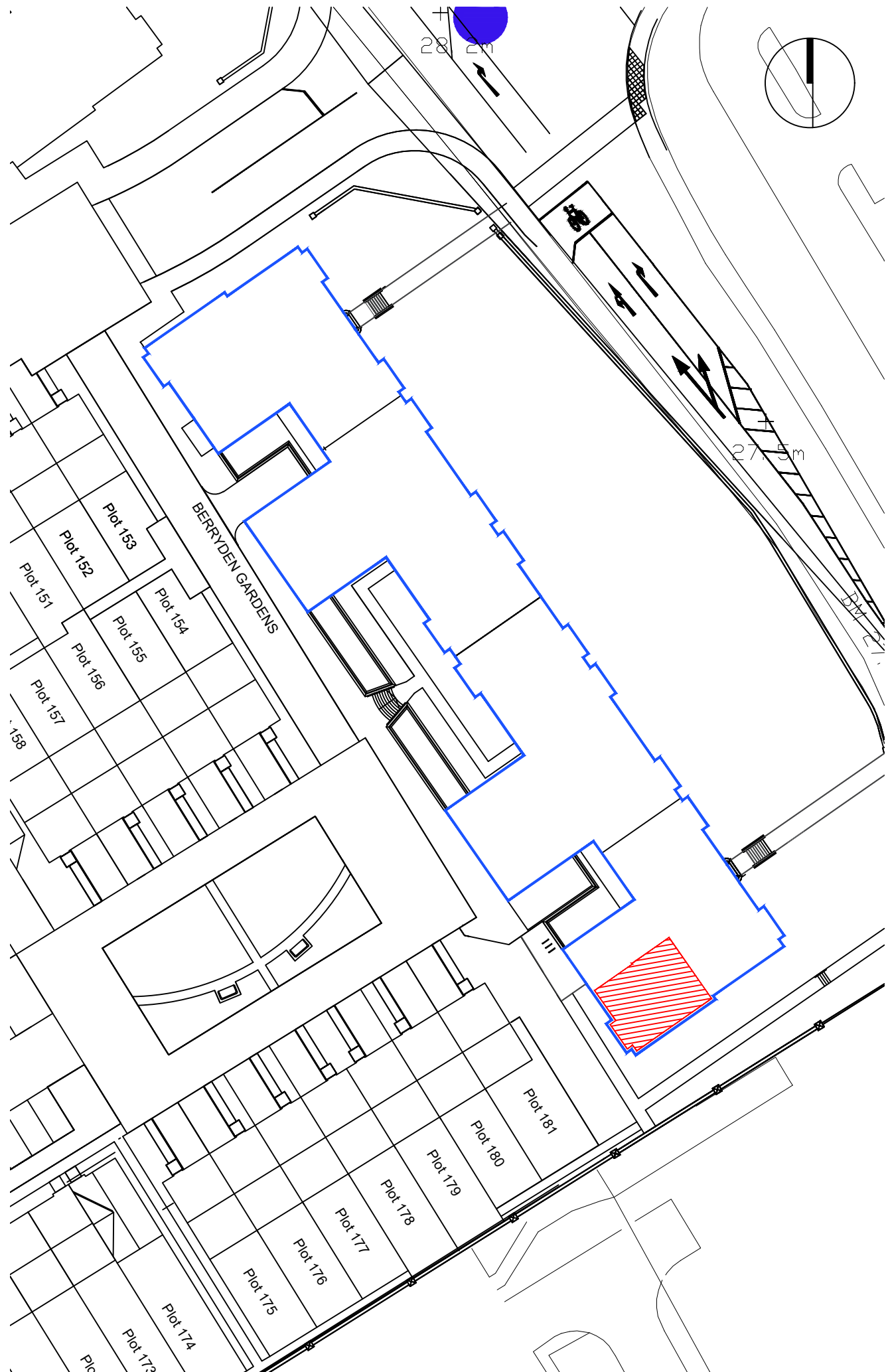
UNDERGROUND CAR PARK

SCALE 1:500

- "A" ORDNANCE SURVEY GR NJ 93155 07223
- BLOCK BOUNDARY
- PLOT INTERNAL
- PARKING SPACE

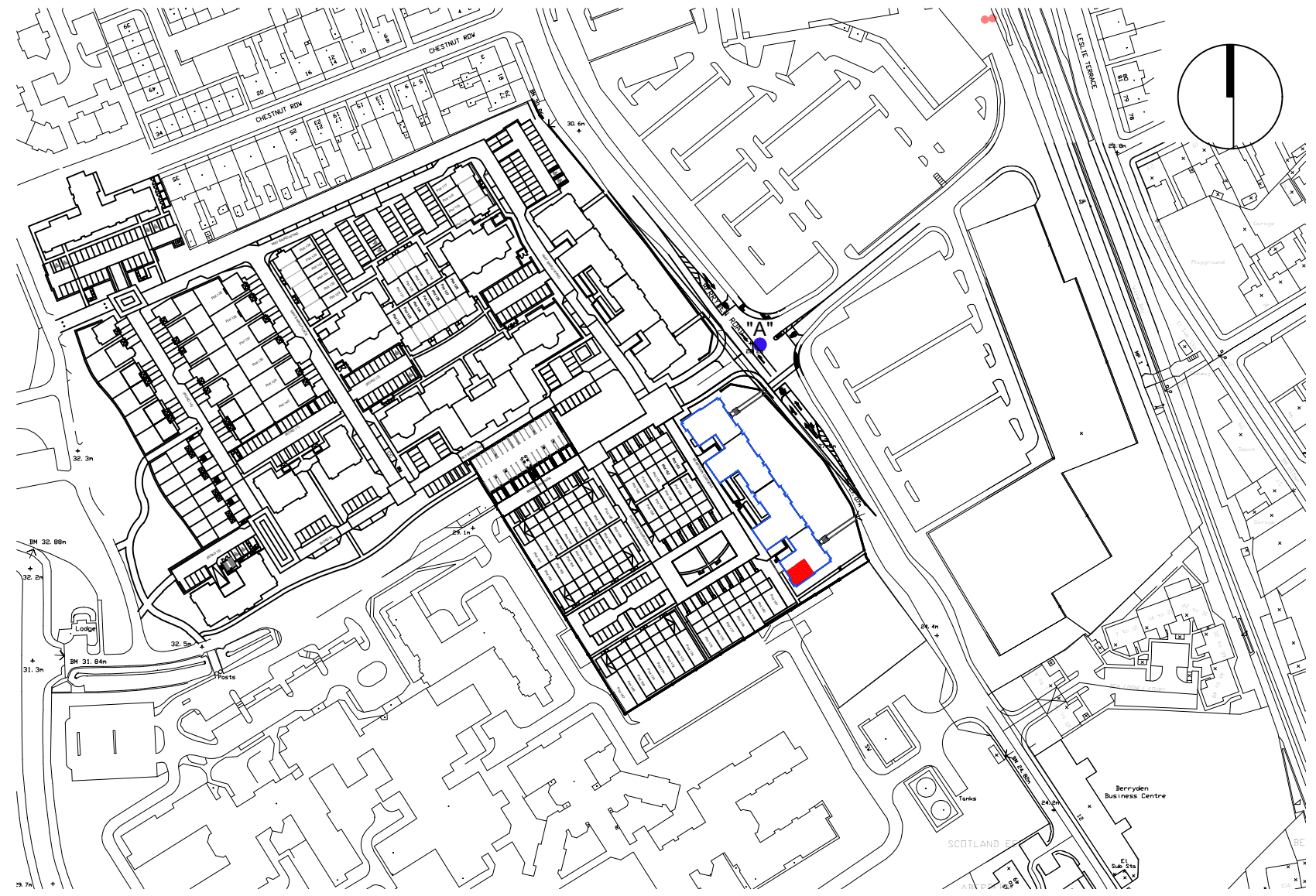
Rev.	Date	Details	Drawn
LEGAL FEU PLAN			
Project:		Project No:	
Westburn Gardens		6177	
60 Berryden Gardens		Dwg No:	
Aberdeen		LE -- 187	
		Rev:	
Drawing:		Drawn By:	
Plot 187 - Level 2		CDF	
		Date:	
		05.03.24	
Blocks 1-4		Scale:	
		1:500/1:2500 @A3	



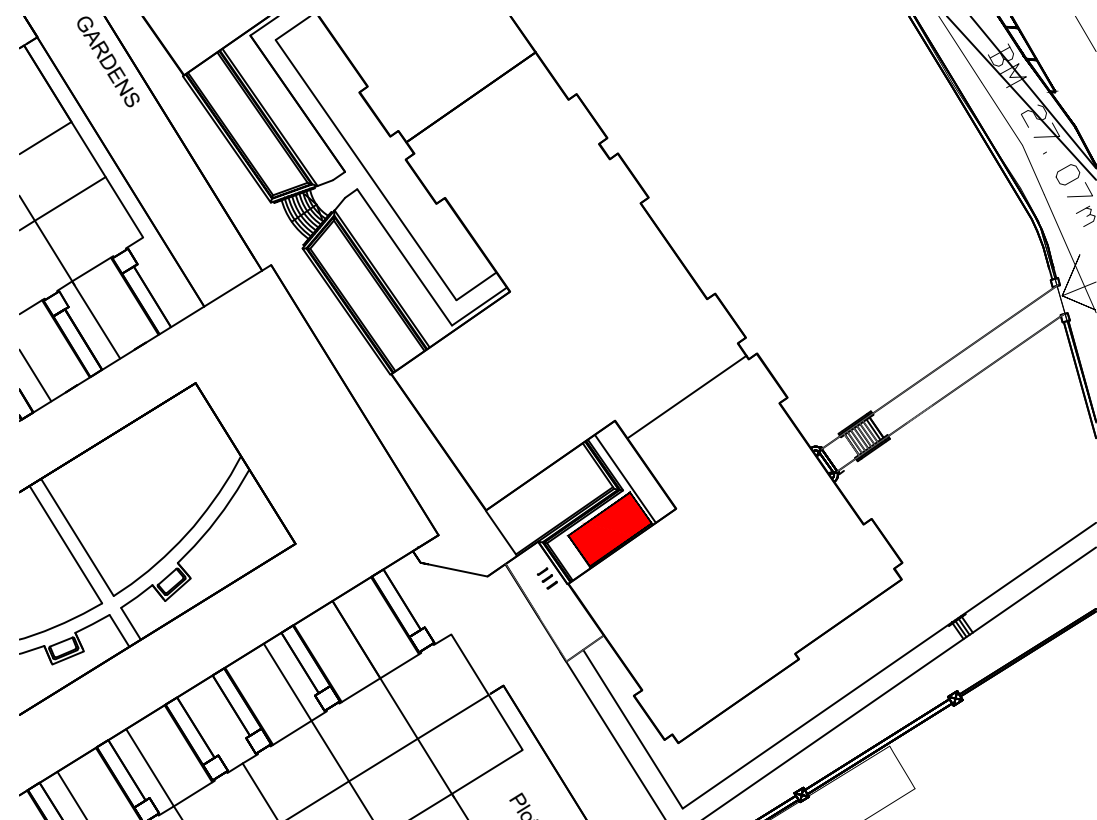


PLOT BOUNDARY

SCALE 1:500



SCALE 1:2500



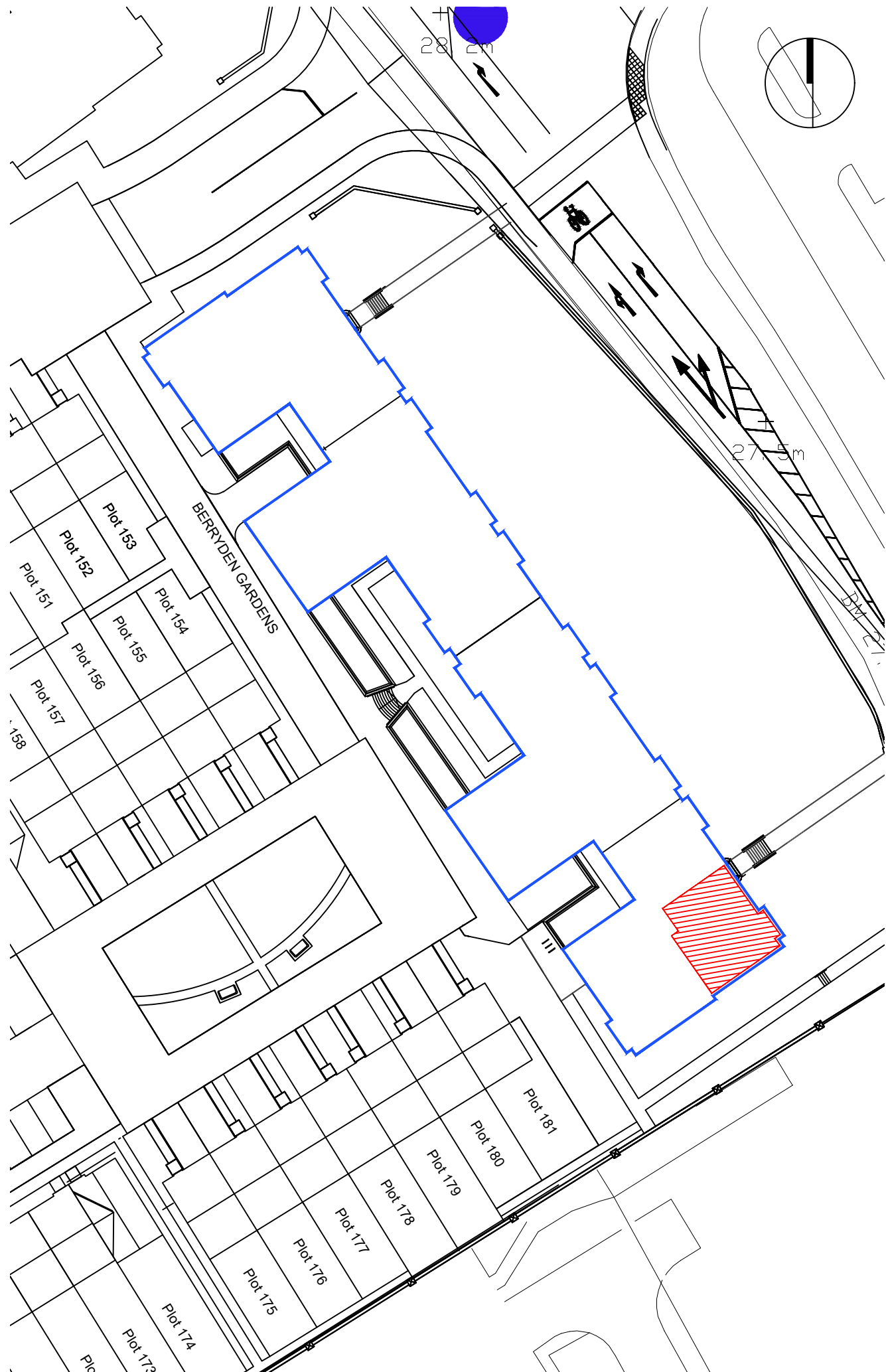
UNDERGROUND CAR PARK

SCALE 1:500

- "A" ORDNANCE SURVEY GR NJ 93155 07223
- BLOCK BOUNDARY
- PLOT INTERNAL
- PARKING SPACE

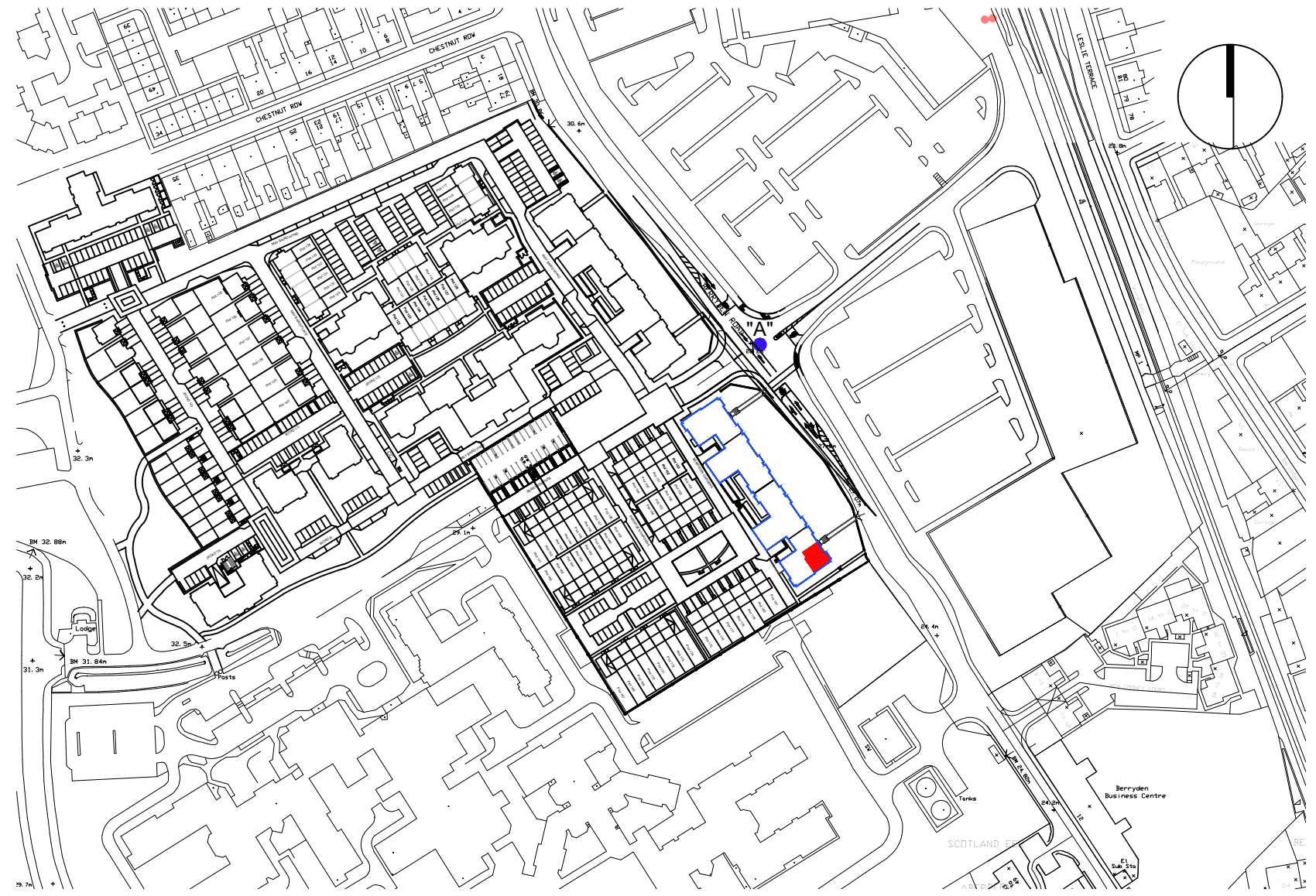
Rev.	Date	Details	Drawn
LEGAL FEU PLAN			
Project:		Project No:	
Westburn Gardens		6177	
61 Berryden Gardens		Dwg No:	
Aberdeen		LE -- 188	
		Rev:	
Drawing:		Drawn By:	Date:
Plot 188 - Level 3		CDF	22.08.23
Blocks 1-4		Scale:	1:500/1:2500 @A3



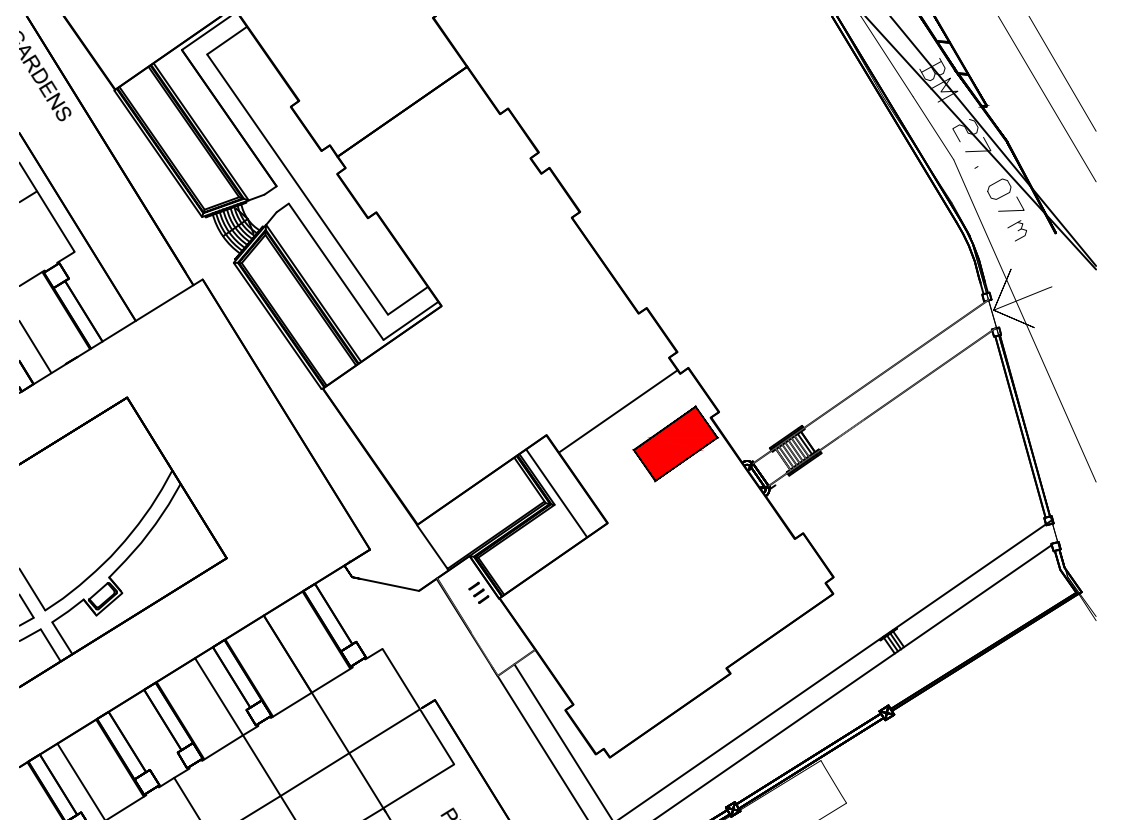


PLOT BOUNDARY

SCALE 1:500







SCALE 1:2500



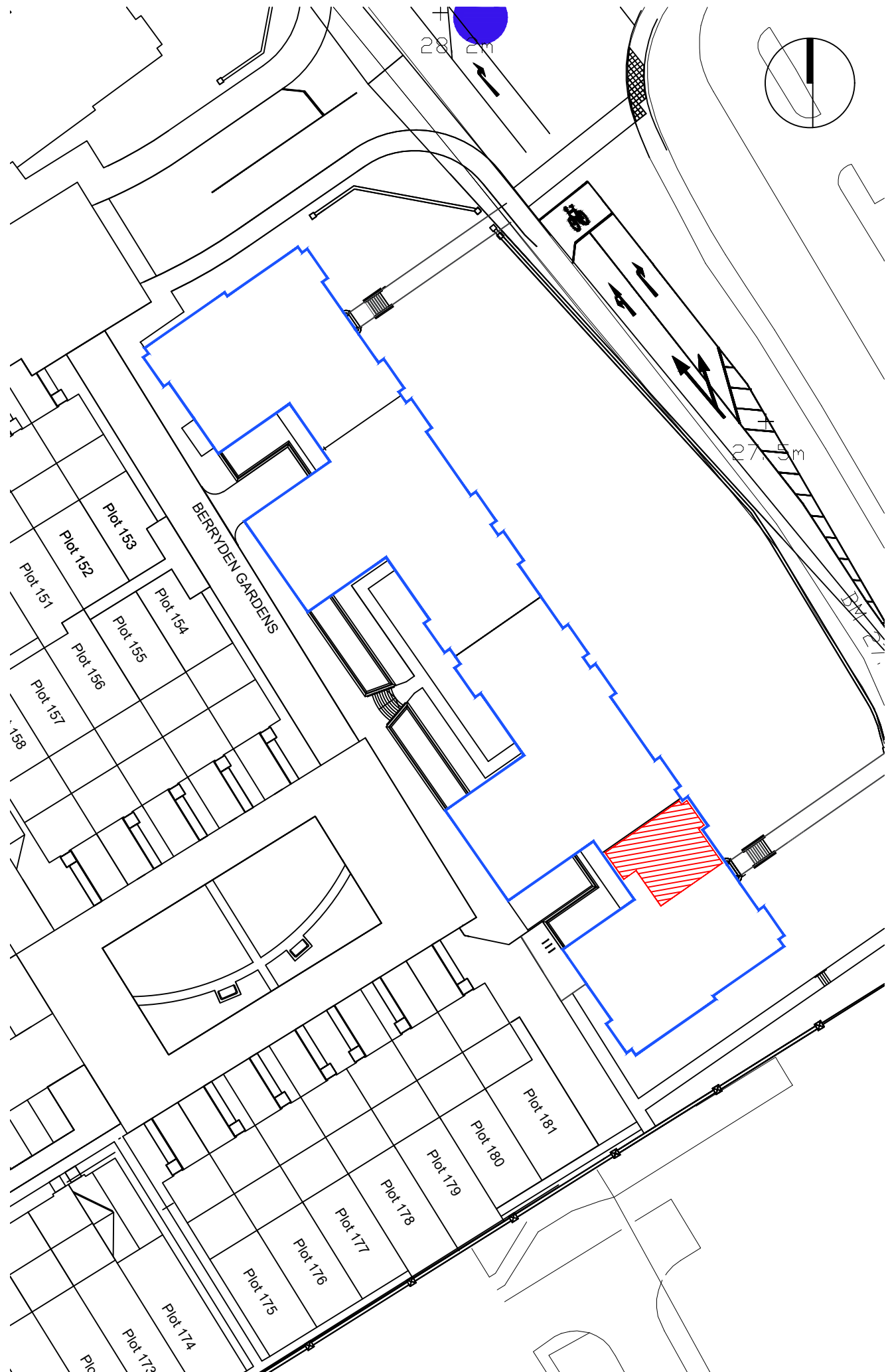
UNDERGROUND CAR PARK

SCALE 1:500

-  "A" ORDNANCE SURVEY GR NJ 93155 07223
-  BLOCK BOUNDARY
-  PLOT INTERNAL
-  PARKING SPACE

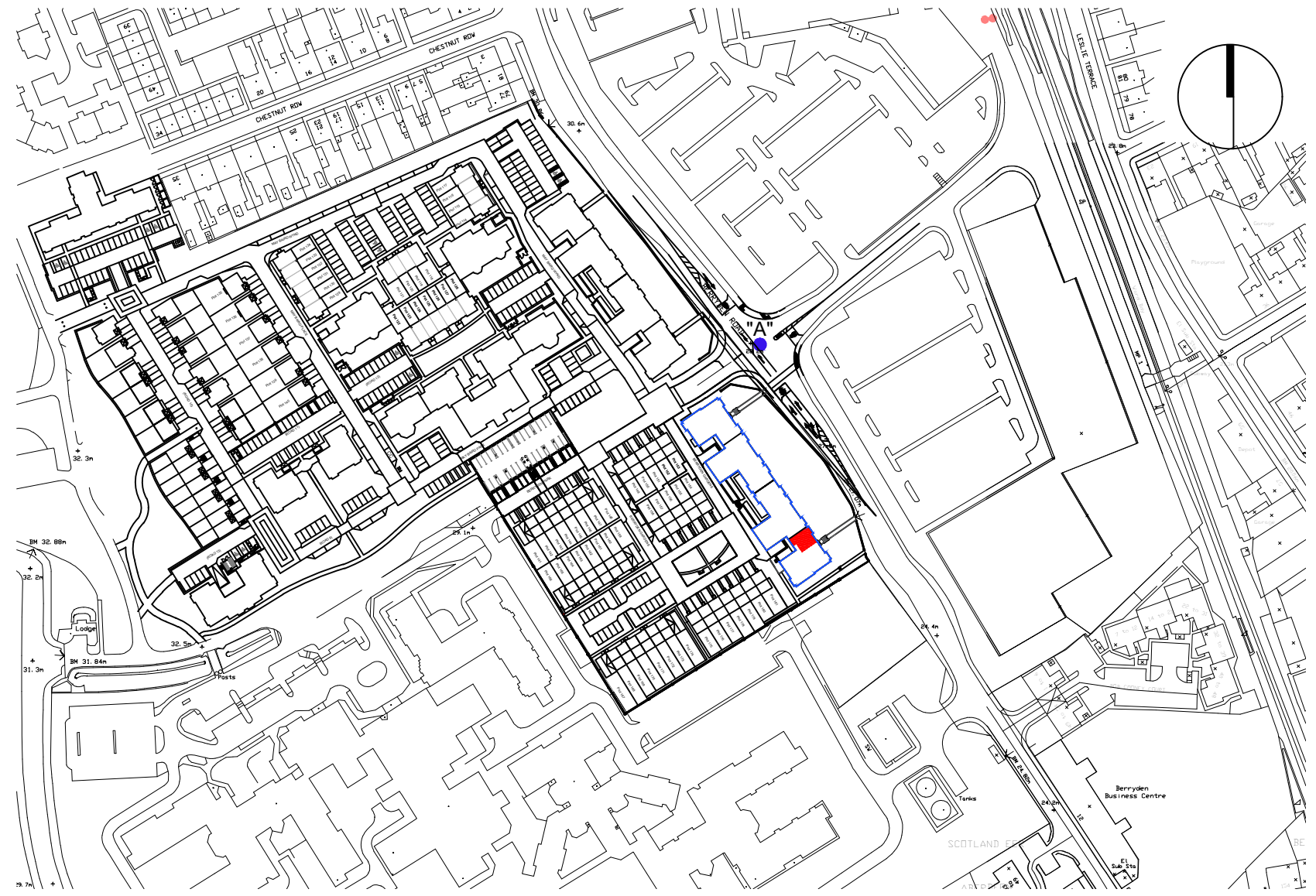
Rev.	Date	Details	Drawn
Issued for:			
LEGAL FEU PLAN			
Project:		Project No:	
Westburn Gardens		6177	
62 Berryden Gardens		Dwg No:	
Aberdeen		LE -- 189	
		Rev:	
Drawing:		Drawn By:	Date:
Plot 189 - Level 3		CDF	22.08.23
Blocks 1-4		Scale:	1:500/1:2500 @A3





PLOT BOUNDARY

SCALE 1:500



SCALE 1:2500



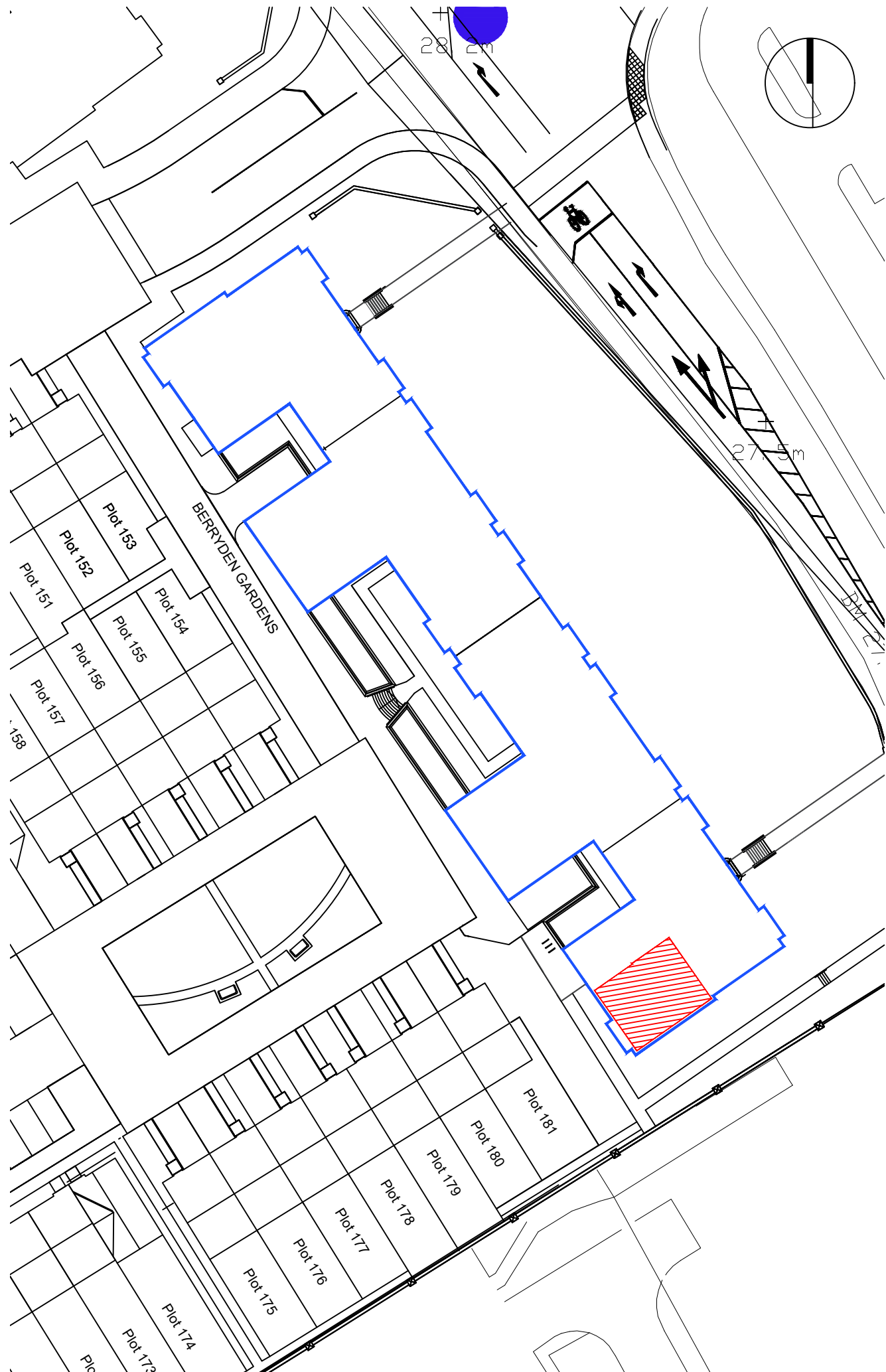
UNDERGROUND CAR PARK

SCALE 1:500

- "A" ORDNANCE SURVEY GR NJ 93155 07223
- BLOCK BOUNDARY
- PLOT INTERNAL
- PARKING SPACE

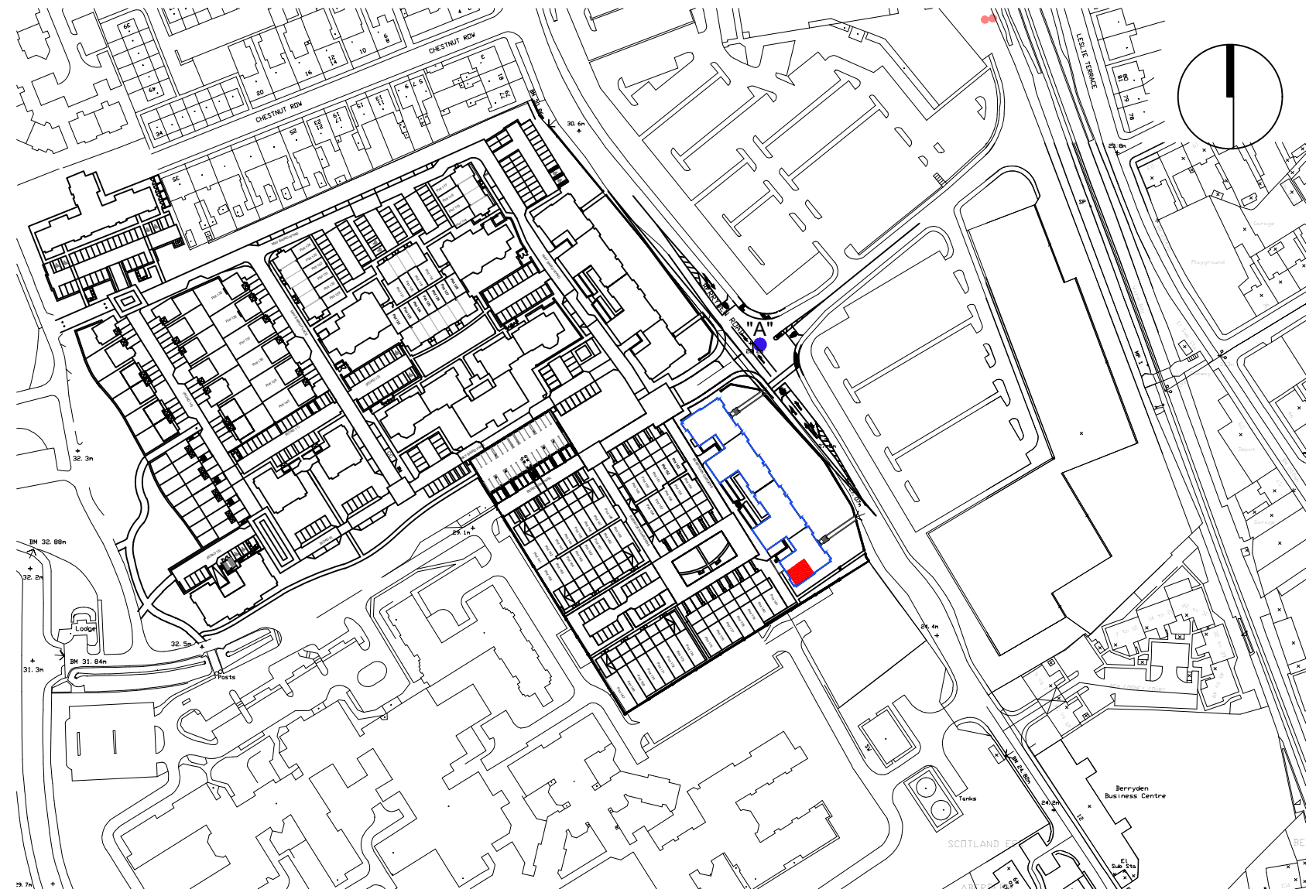
Rev.	Date	Details	Drawn
Issued for: LEGAL FEU PLAN			
Project: Westburn Gardens 63 Berryden Gardens Aberdeen		Project No: 6177 Dwg No: LE -- 190	Rev:
Drawing: Plot 190 - Level 3 Blocks 1-4		Drawn By: CDF Scale: 1:500/1:2500 @A3	Date: 05.03.24



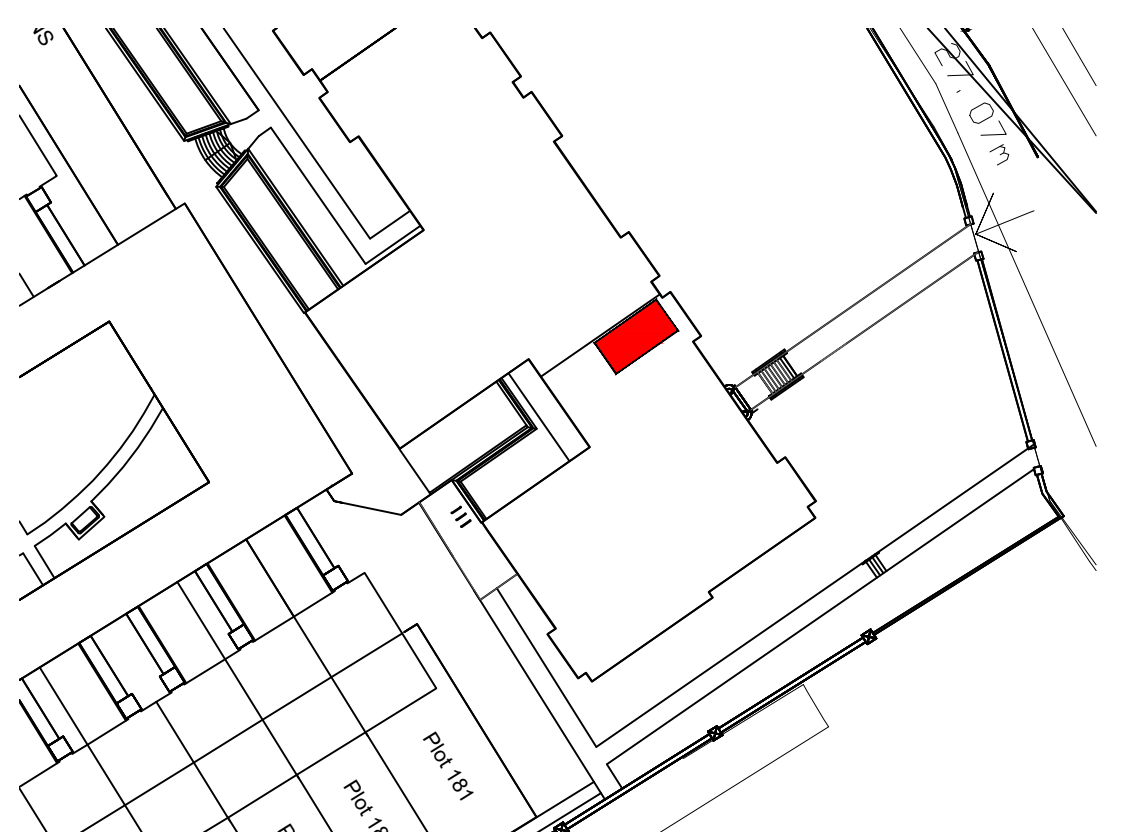


PLOT BOUNDARY

SCALE 1:500







SCALE 1:2500



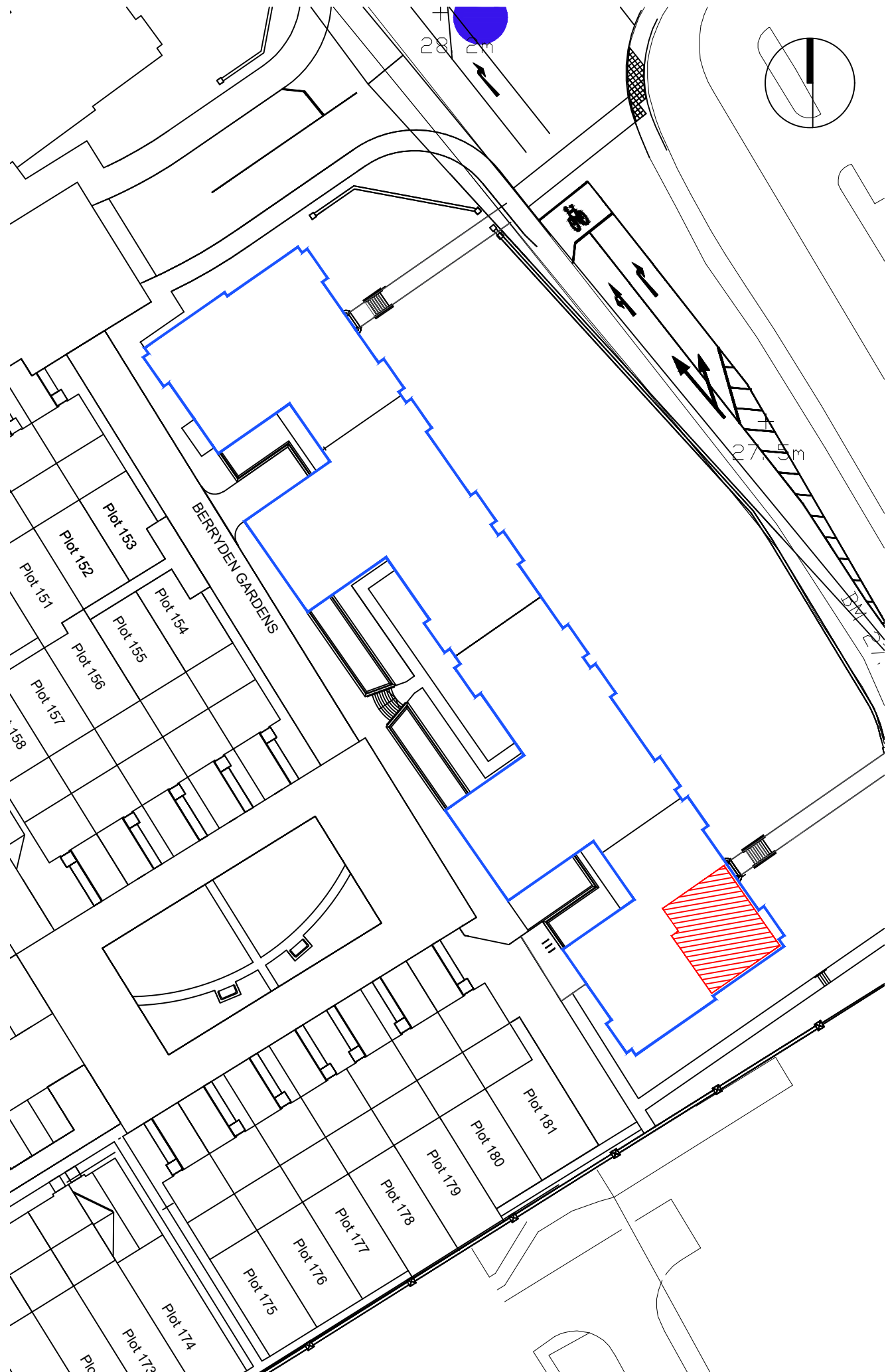
UNDERGROUND CAR PARK

SCALE 1:500

-  "A" ORDNANCE SURVEY GR NJ 93155 07223
-  BLOCK BOUNDARY
-  PLOT INTERNAL
-  PARKING SPACE

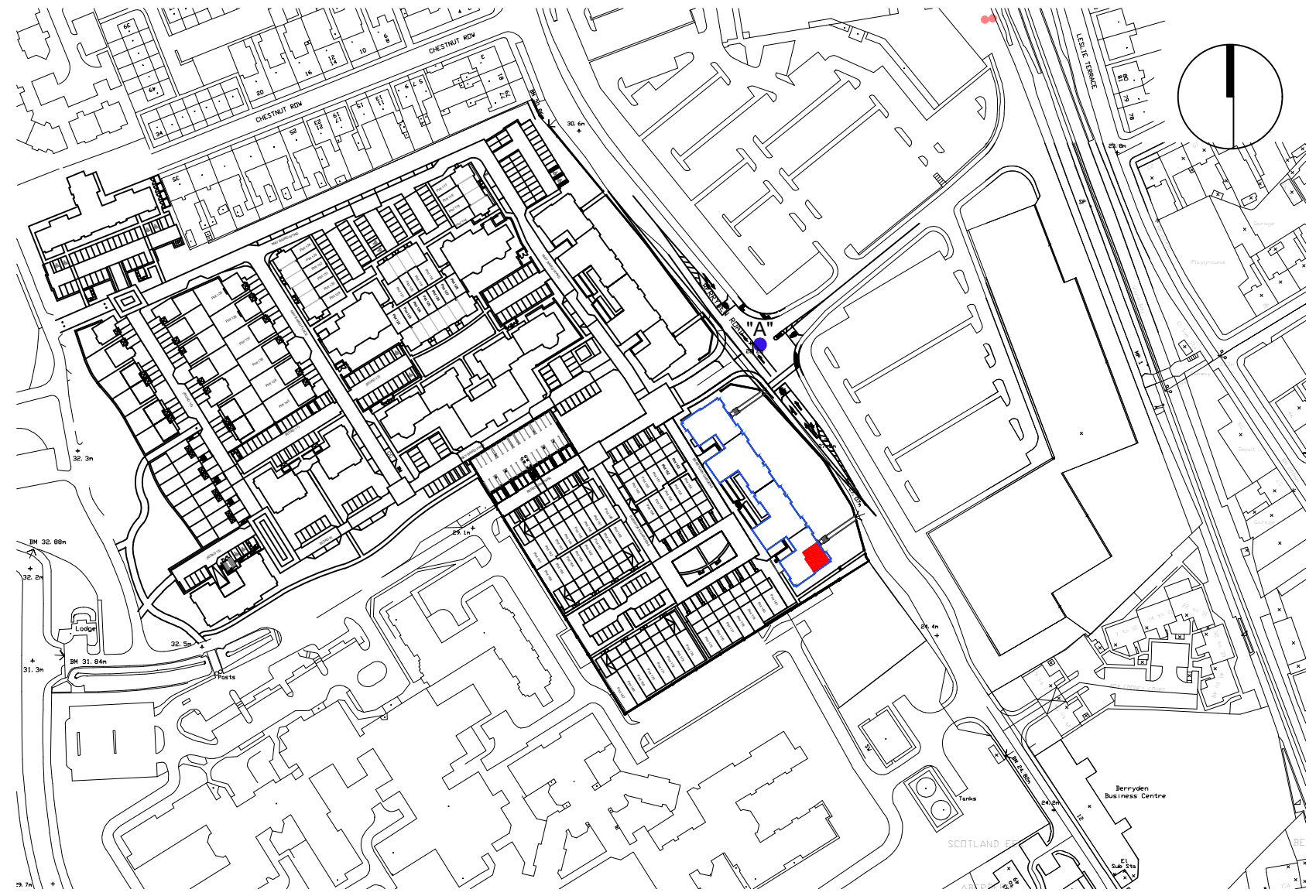
Rev.	Date	Details	Drawn
LEGAL FEU PLAN			
Project:		Project No:	
Westburn Gardens		6177	
64 Berryden Gardens		Dwg No:	
Aberdeen		LE -- 191	
		Rev:	
Drawing:		Drawn By:	Date:
Plot 191 - Level 4		CDF	22.08.23
Blocks 1-4		Scale:	1:500/1:2500 @A3



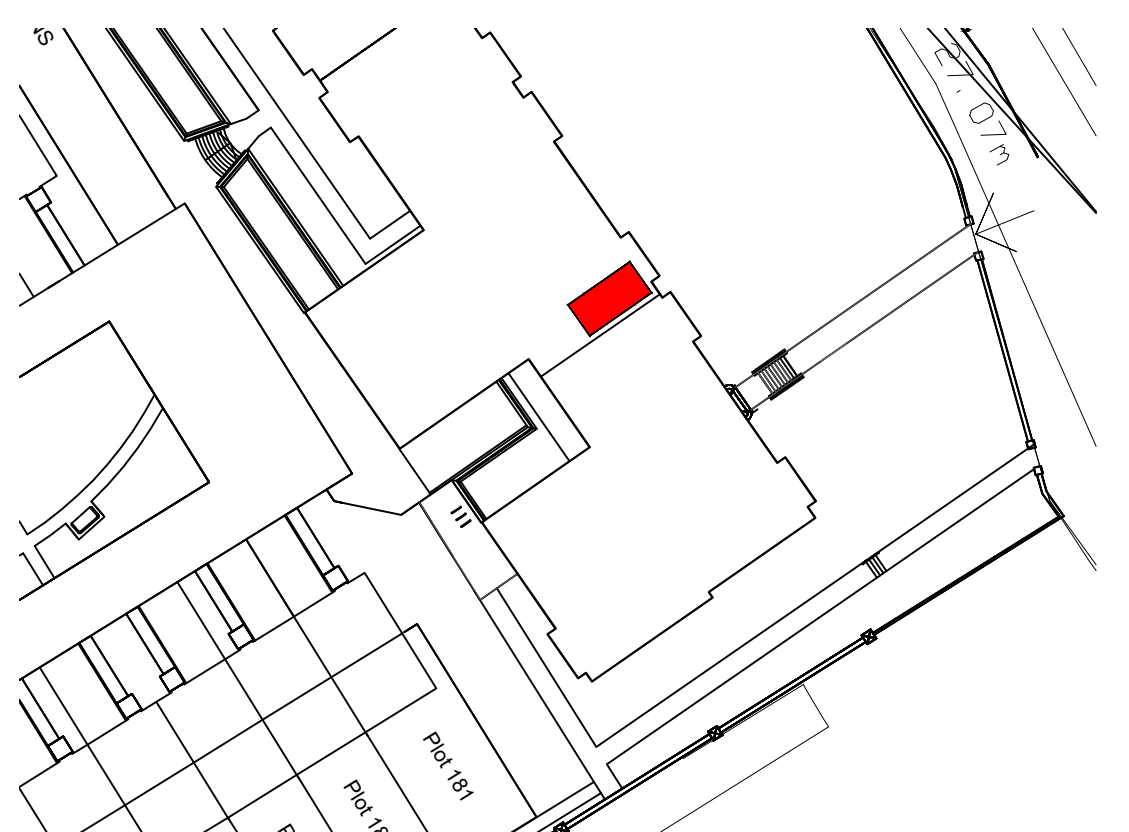


PLOT BOUNDARY

SCALE 1:500



SCALE 1:2500



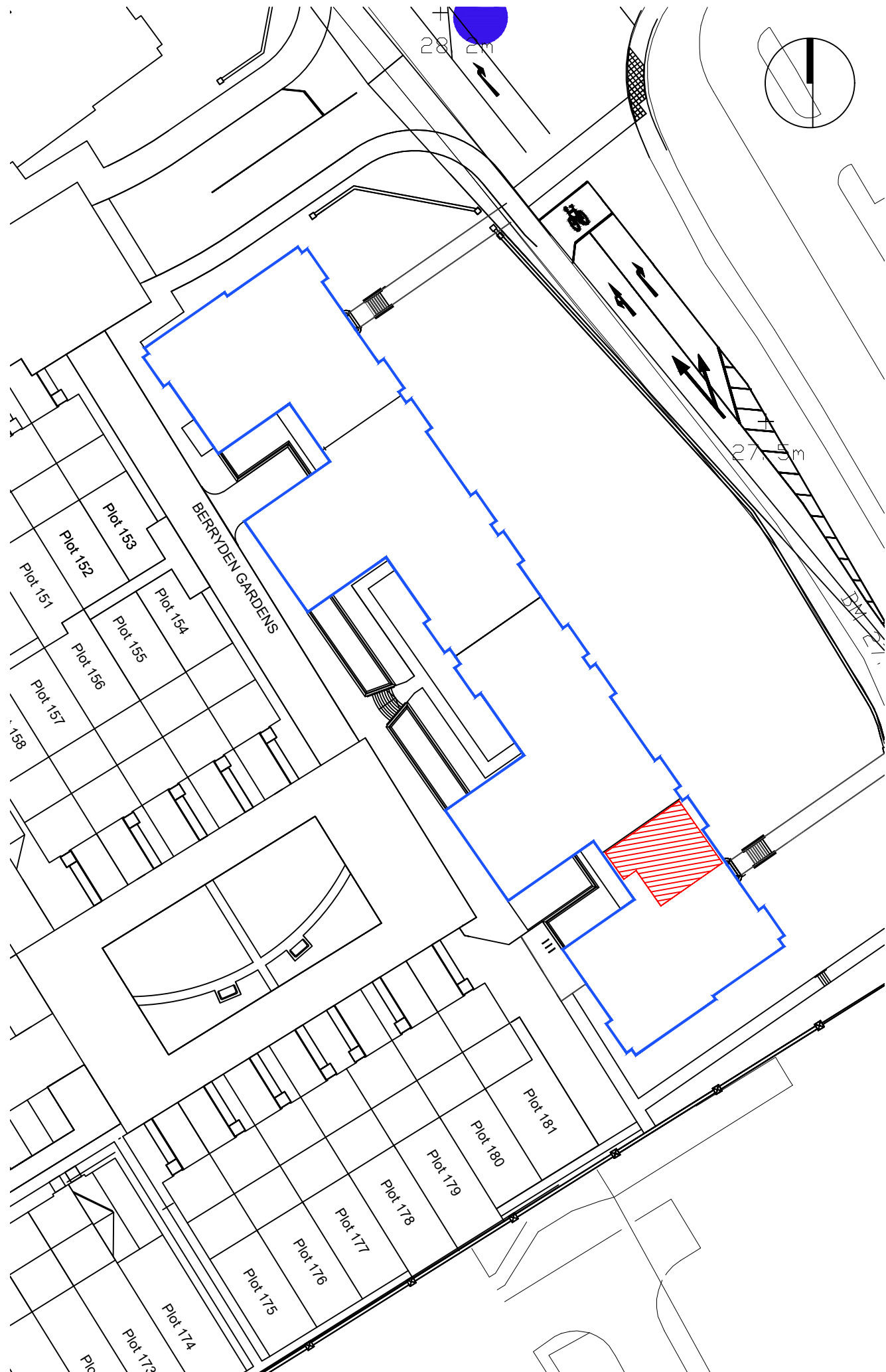
UNDERGROUND CAR PARK

SCALE 1:500

- "A" ORDNANCE SURVEY GR NJ 93155 07223
- BLOCK BOUNDARY
- PLOT INTERNAL
- PARKING SPACE

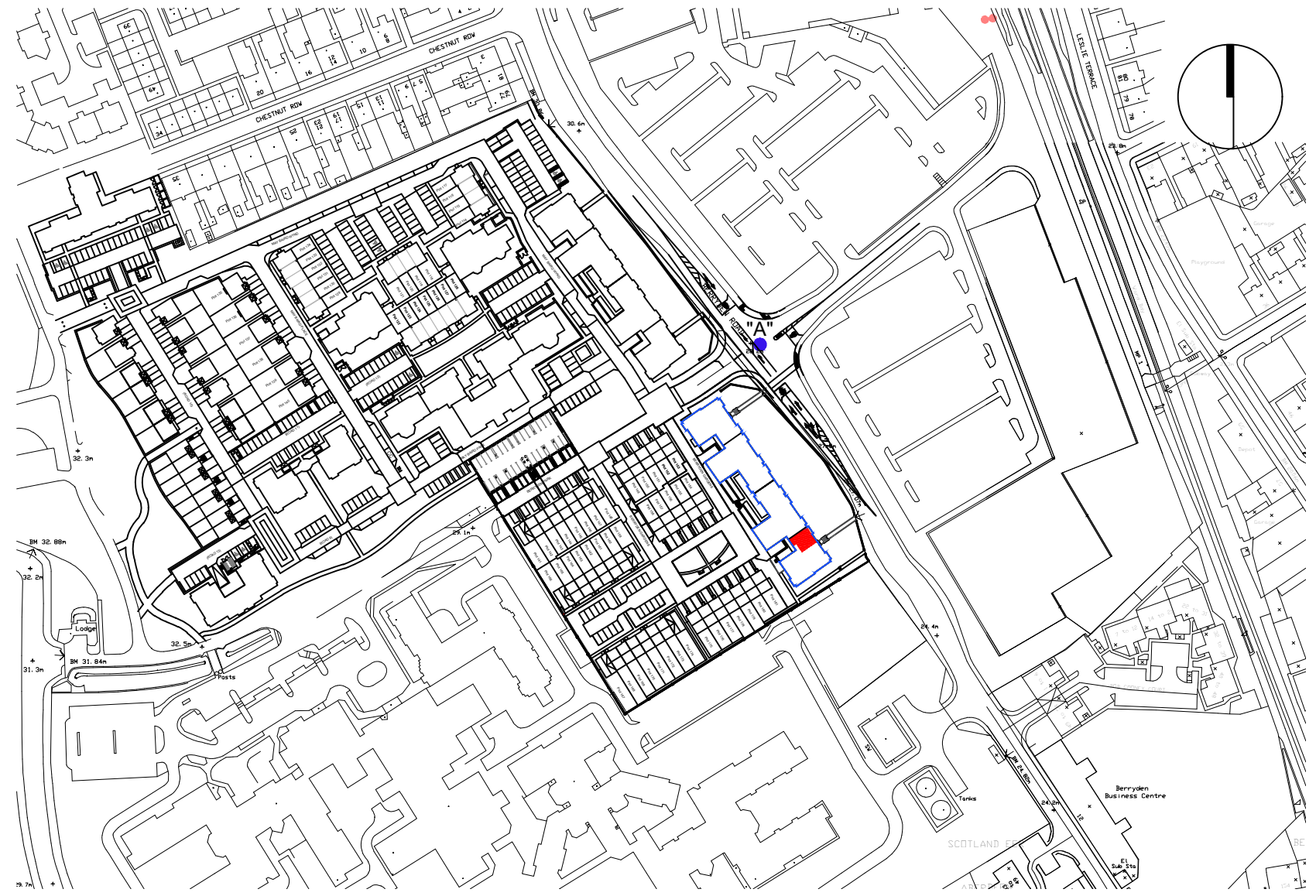
Rev.	Date	Details	Drawn
LEGAL FEU PLAN			
Project:		Project No:	
Westburn Gardens		6177	
65 Berryden Gardens		Dwg No:	
Aberdeen		LE -- 192	
		Rev:	
Drawing:		Drawn By:	Date:
Plot 192 - Level 4		CDF	22.08.23
Blocks 1-4		Scale:	1:500/1:2500 @A3





PLOT BOUNDARY

SCALE 1:500







SCALE 1:2500



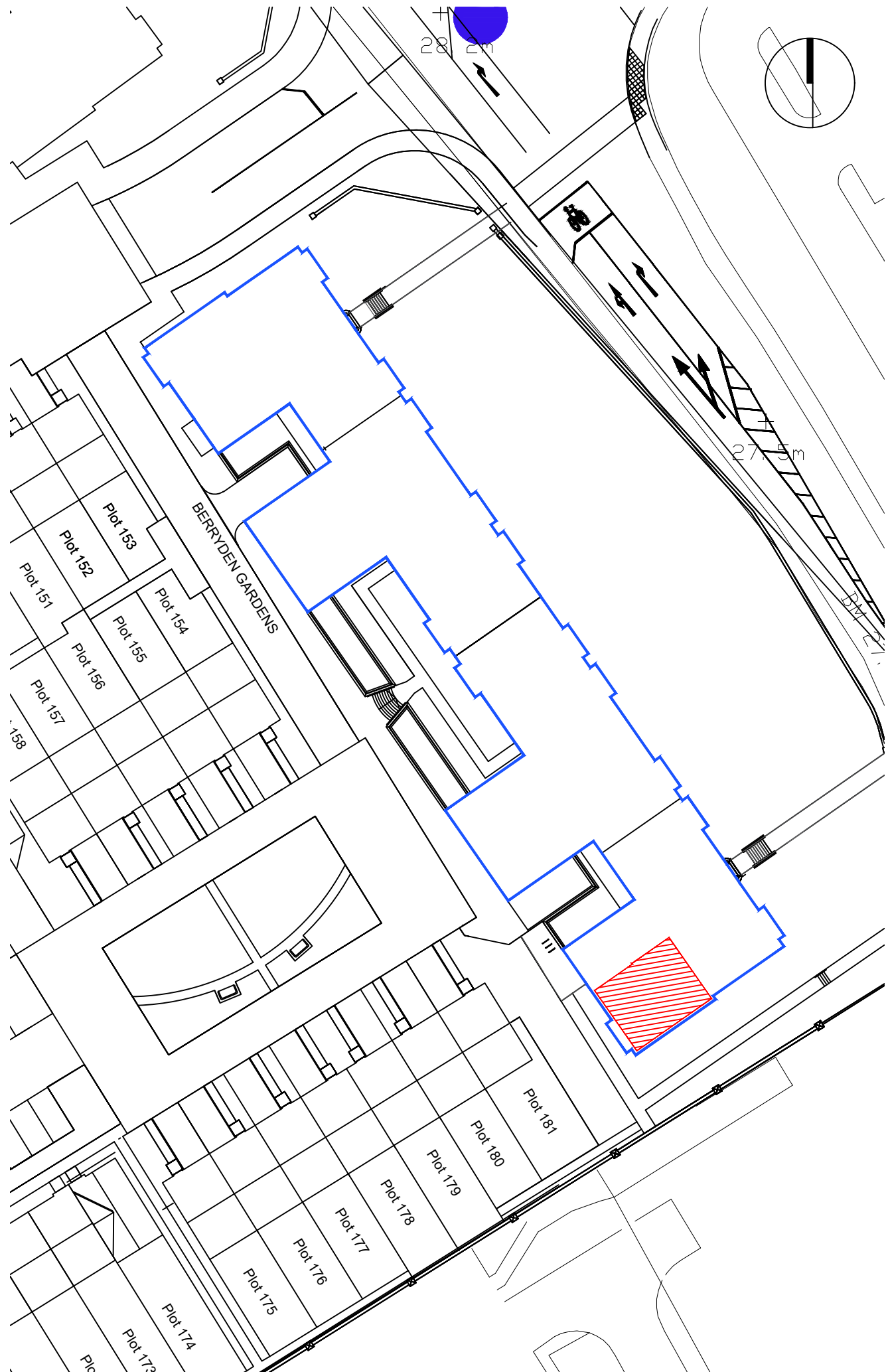
UNDERGROUND CAR PARK

SCALE 1:500

-  "A" ORDNANCE SURVEY GR NJ 93155 07223
-  BLOCK BOUNDARY
-  PLOT INTERNAL
-  PARKING SPACE

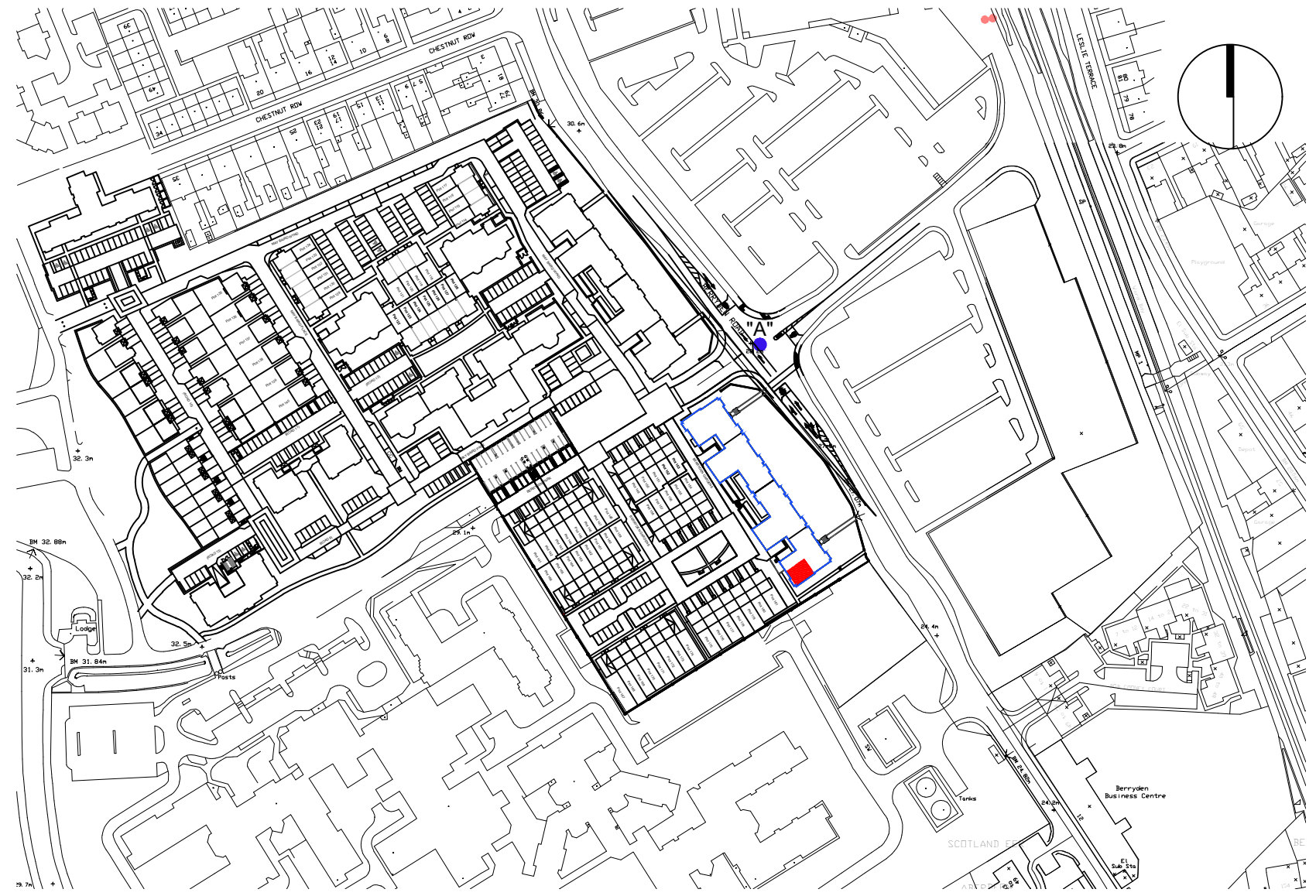
Rev.	Date	Details	Drawn
LEGAL FEU PLAN			
Project:		Project No:	
Westburn Gardens		6177	
66 Berryden Gardens		Dwg No:	
Aberdeen		LE -- 193	
		Rev:	
Drawing:		Drawn By:	
Plot 193 - Level 4		CDF	
		Date:	
		05.03.24	
Blocks 1-4		Scale:	
		1:500/1:2500 @A3	



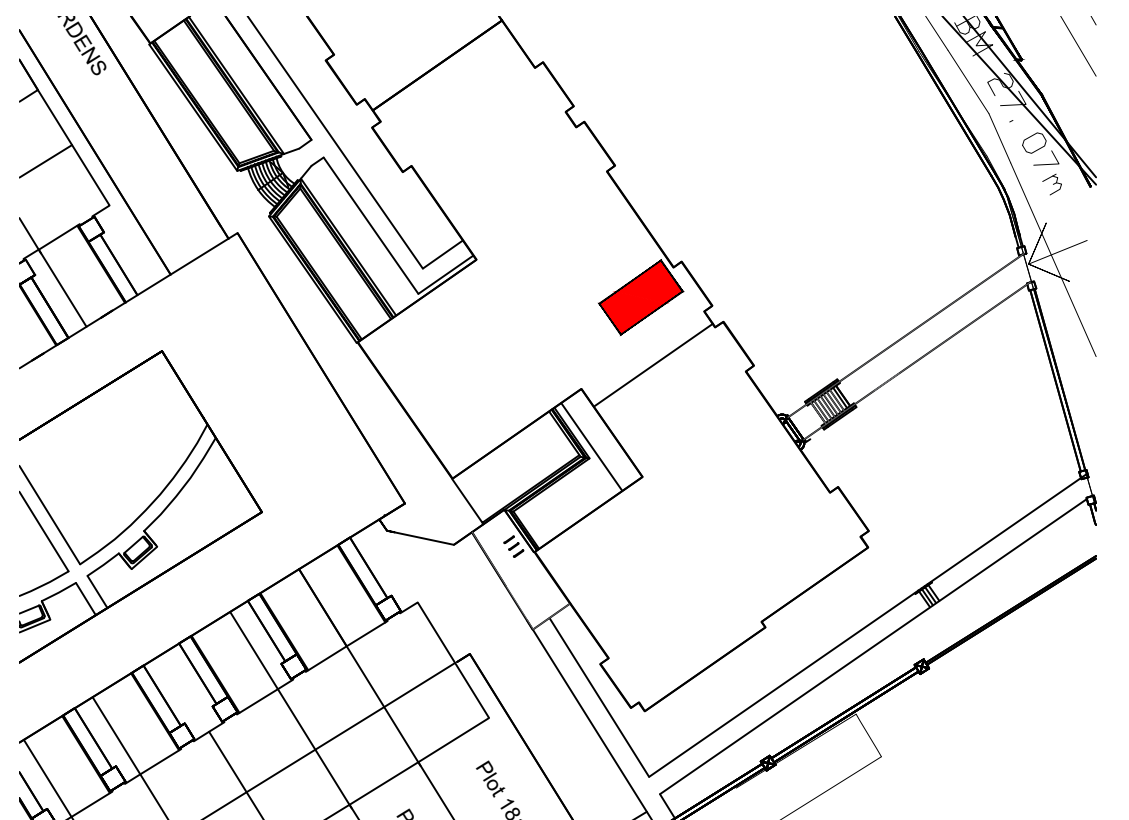


PLOT BOUNDARY

SCALE 1:500



SCALE 1:2500



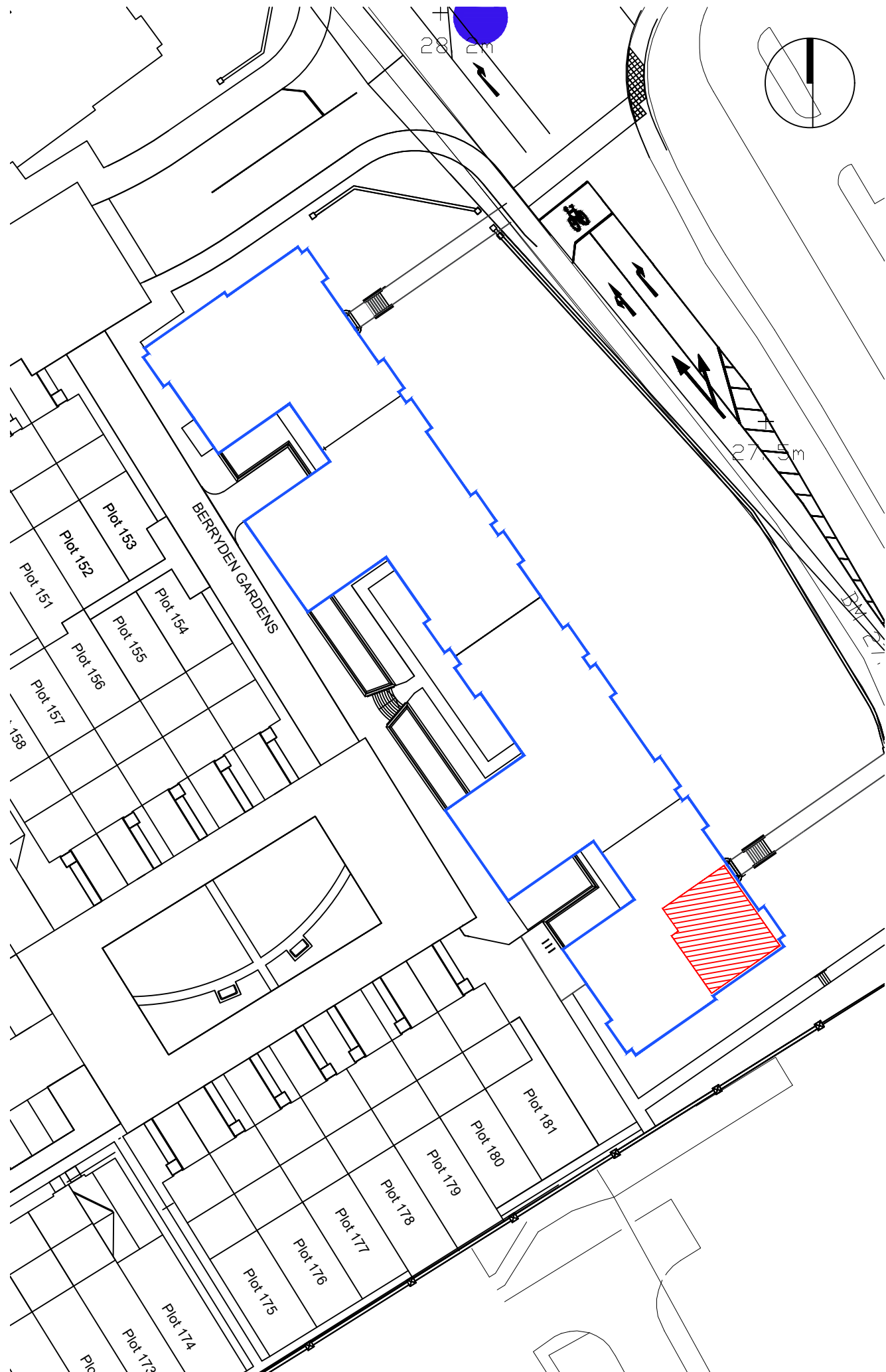
UNDERGROUND CAR PARK

SCALE 1:500

- "A" ORDNANCE SURVEY GR NJ 93155 07223
- BLOCK BOUNDARY
- PLOT INTERNAL
- PARKING SPACE

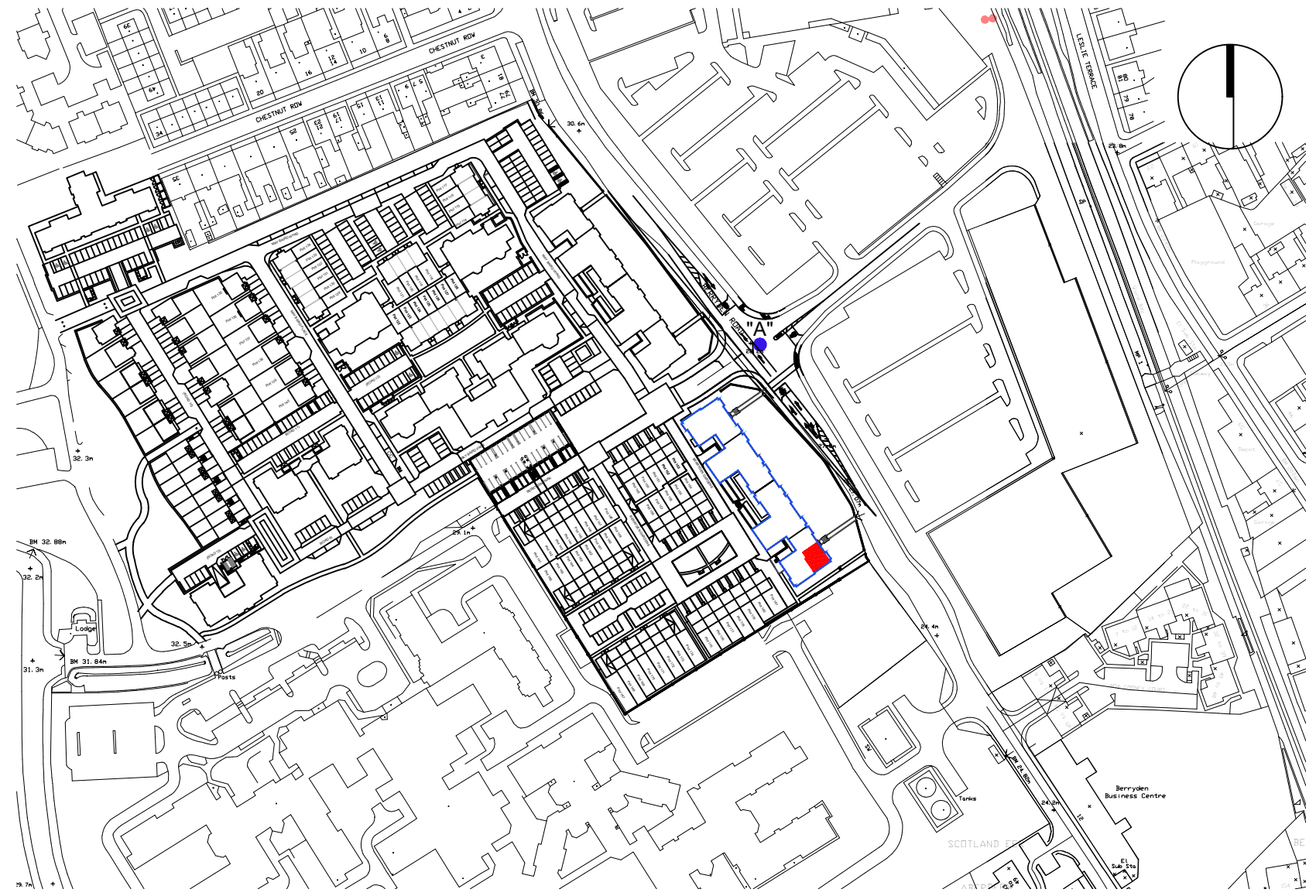
Rev.	Date	Details	Drawn
LEGAL FEU PLAN			
Project:		Project No:	
Westburn Gardens		6177	
67 Berryden Gardens		Dwg No:	
Aberdeen		LE -- 194	
		Rev:	
Drawing:		Drawn By:	Date:
Plot 194 - Level 5		CDF	22.08.23
Blocks 1-4		Scale:	1:500/1:2500 @A3



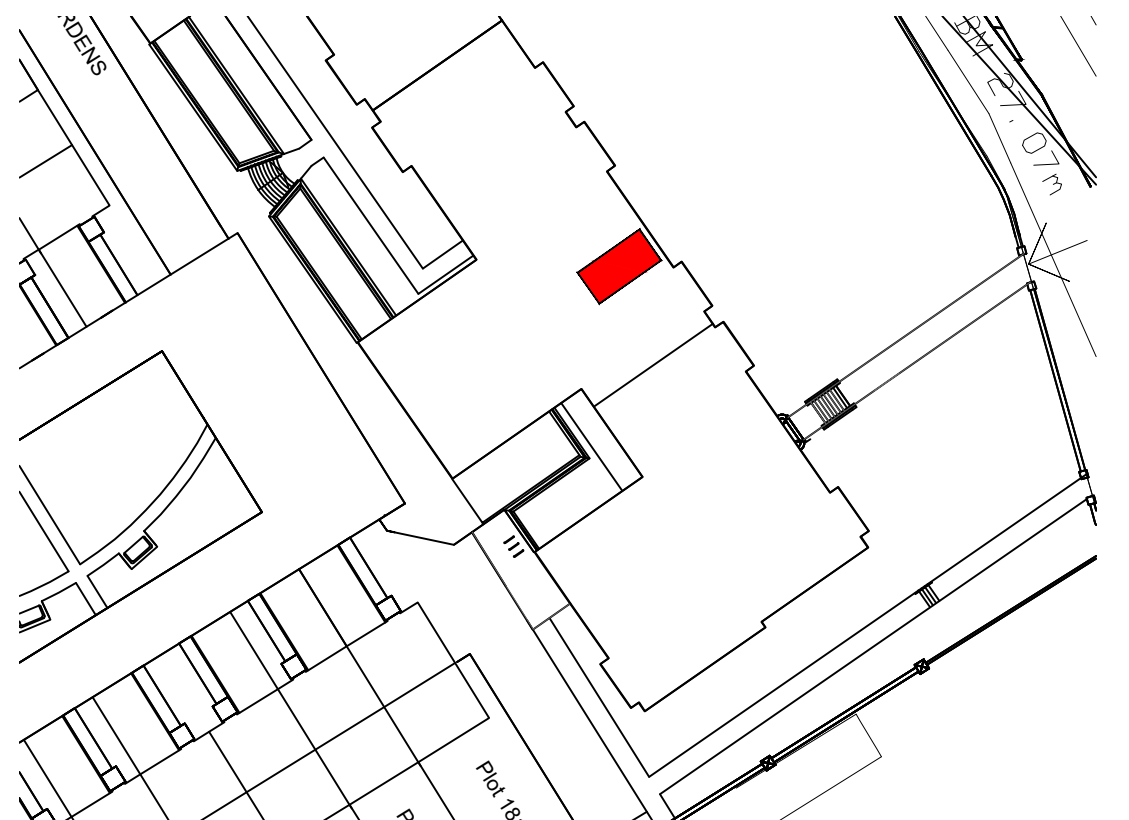


PLOT BOUNDARY

SCALE 1:500







SCALE 1:2500



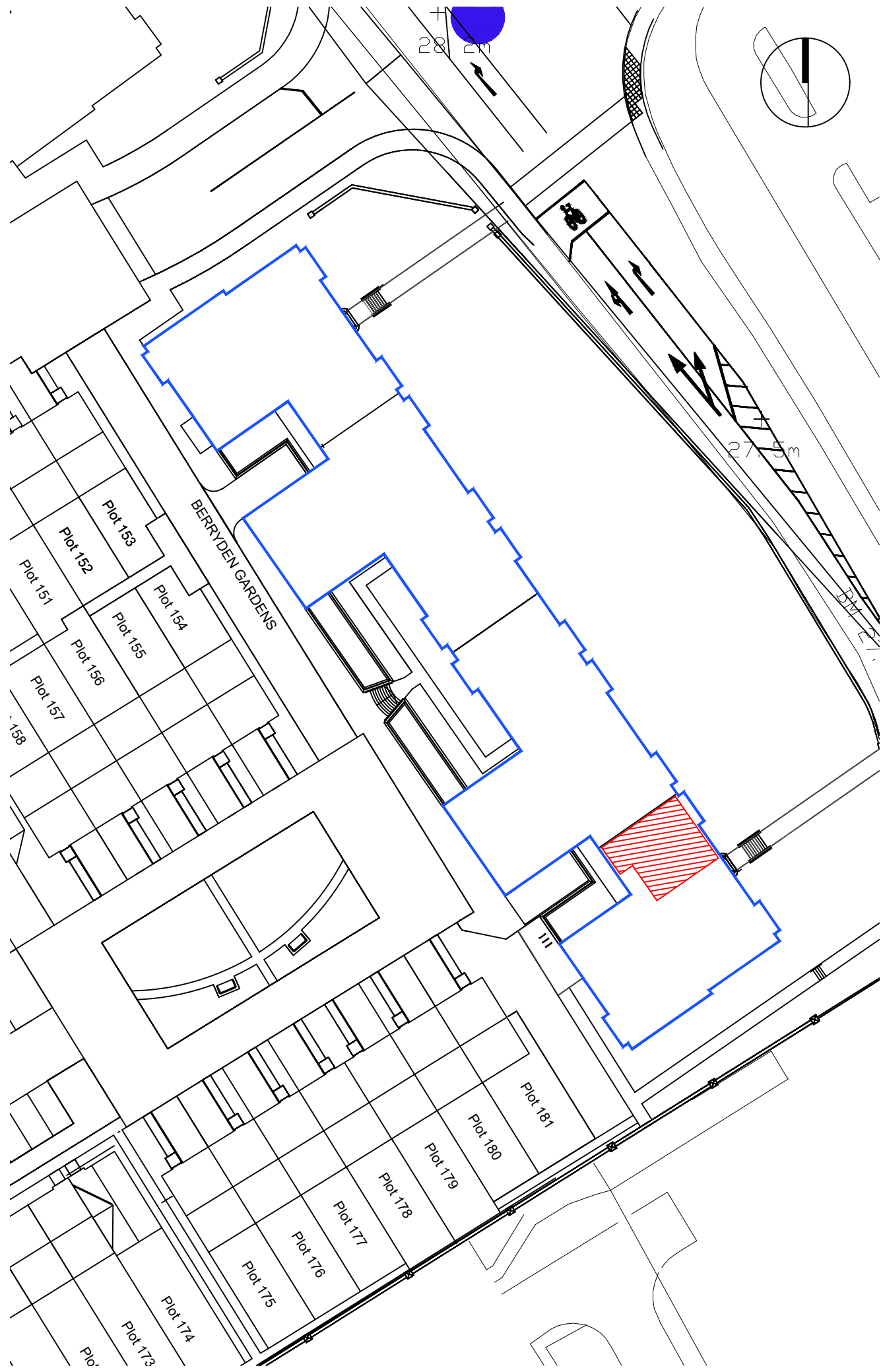
UNDERGROUND CAR PARK

SCALE 1:500

-  "A" ORDNANCE SURVEY GR NJ 93155 07223
-  BLOCK BOUNDARY
-  PLOT INTERNAL
-  PARKING SPACE

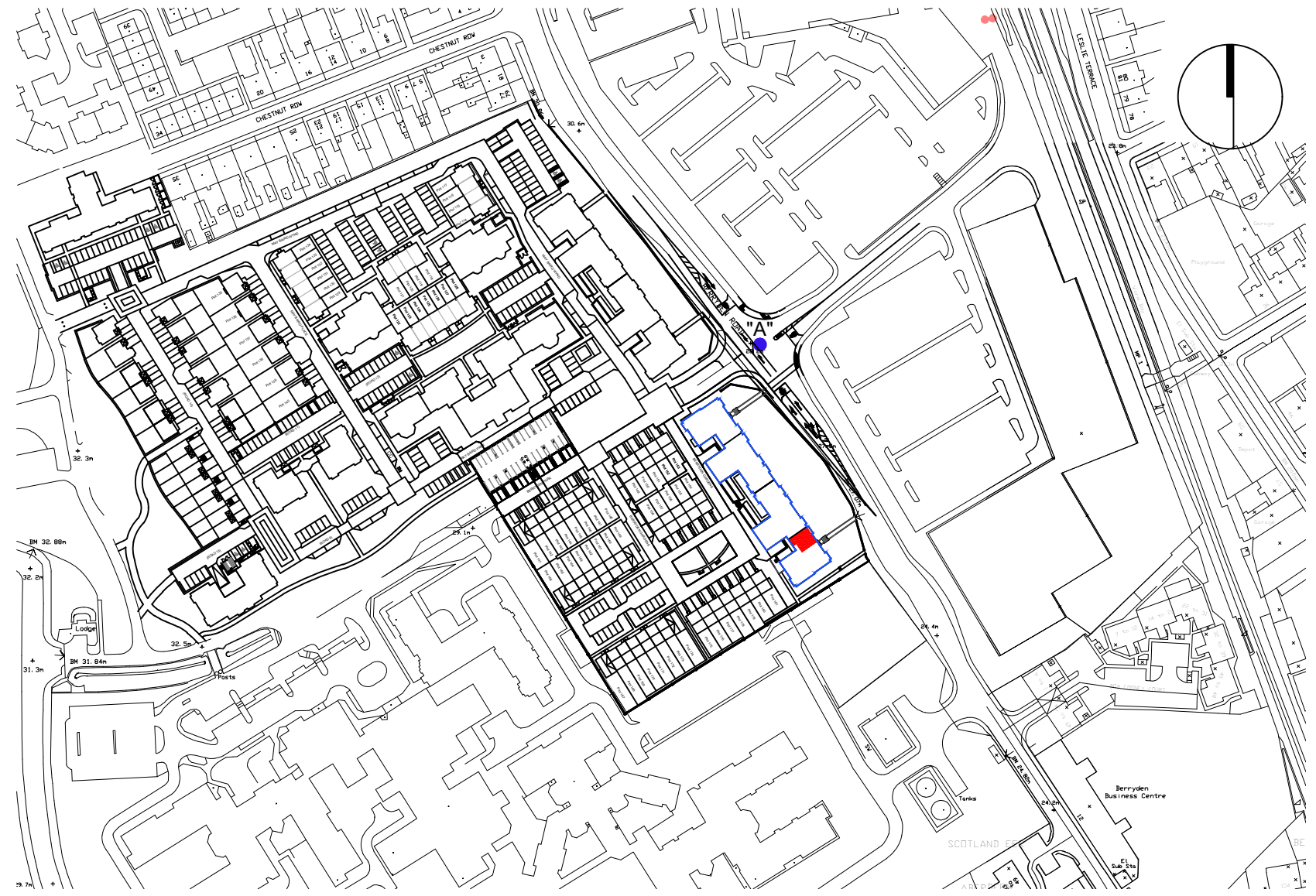
Rev.	Date	Details	Drawn
LEGAL FEU PLAN			
Project:		Project No:	
Westburn Gardens		6177	
68 Berryden Gardens		Dwg No:	
Aberdeen		LE -- 195	
		Rev:	
Drawing:		Drawn By:	Date:
Plot 195 - Level 5		CDF	22.08.23
Blocks 1-4		Scale:	1:500/1:2500 @A3



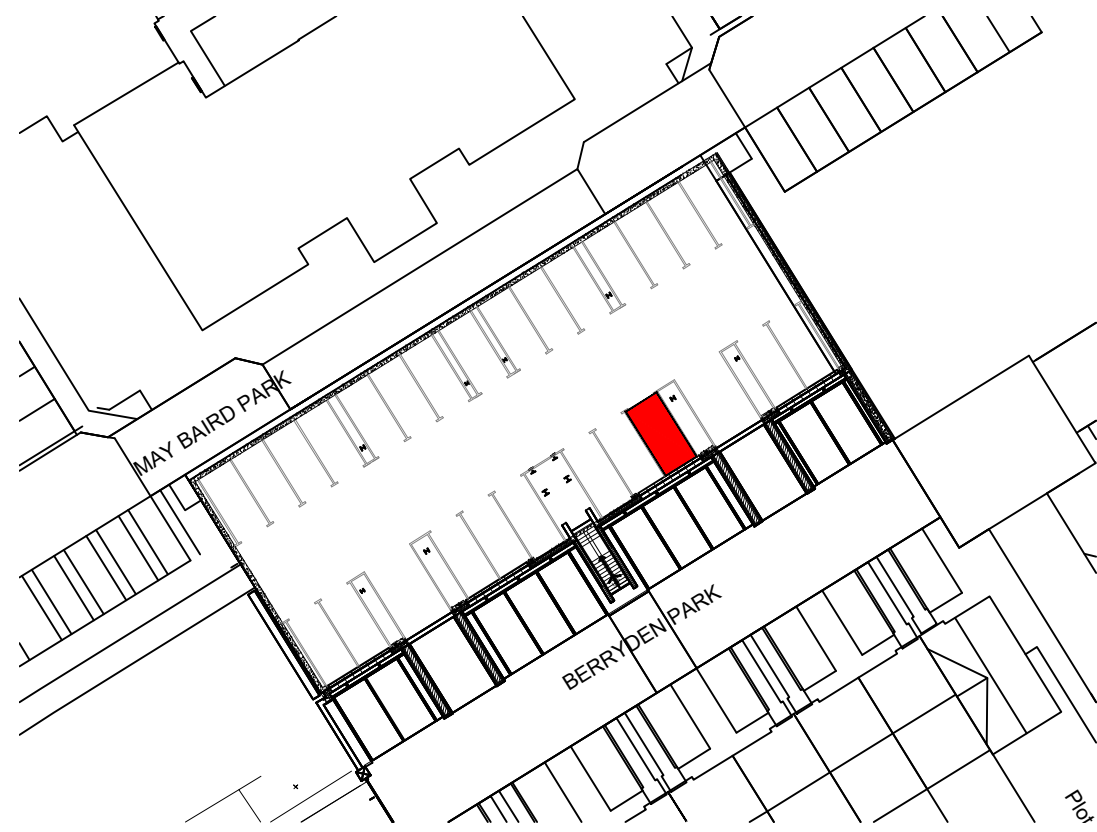


PLOT BOUNDARY

SCALE 1:500







SCALE 1:2500



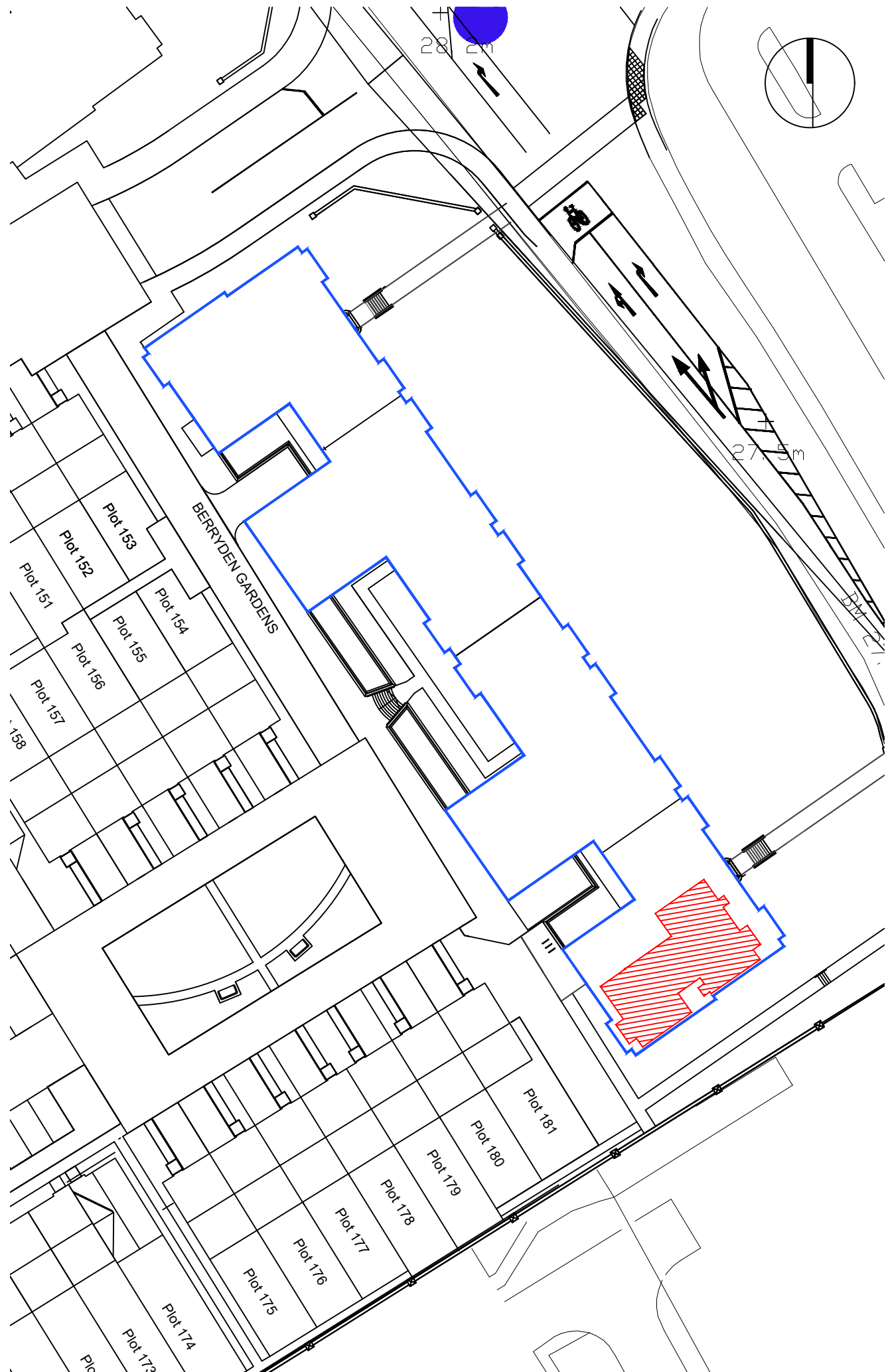
UNDERGROUND CAR PARK

SCALE 1:500

-  "A" ORDNANCE SURVEY GR NJ 93155 07223
-  BLOCK BOUNDARY
-  PLOT INTERNAL
-  PARKING SPACE

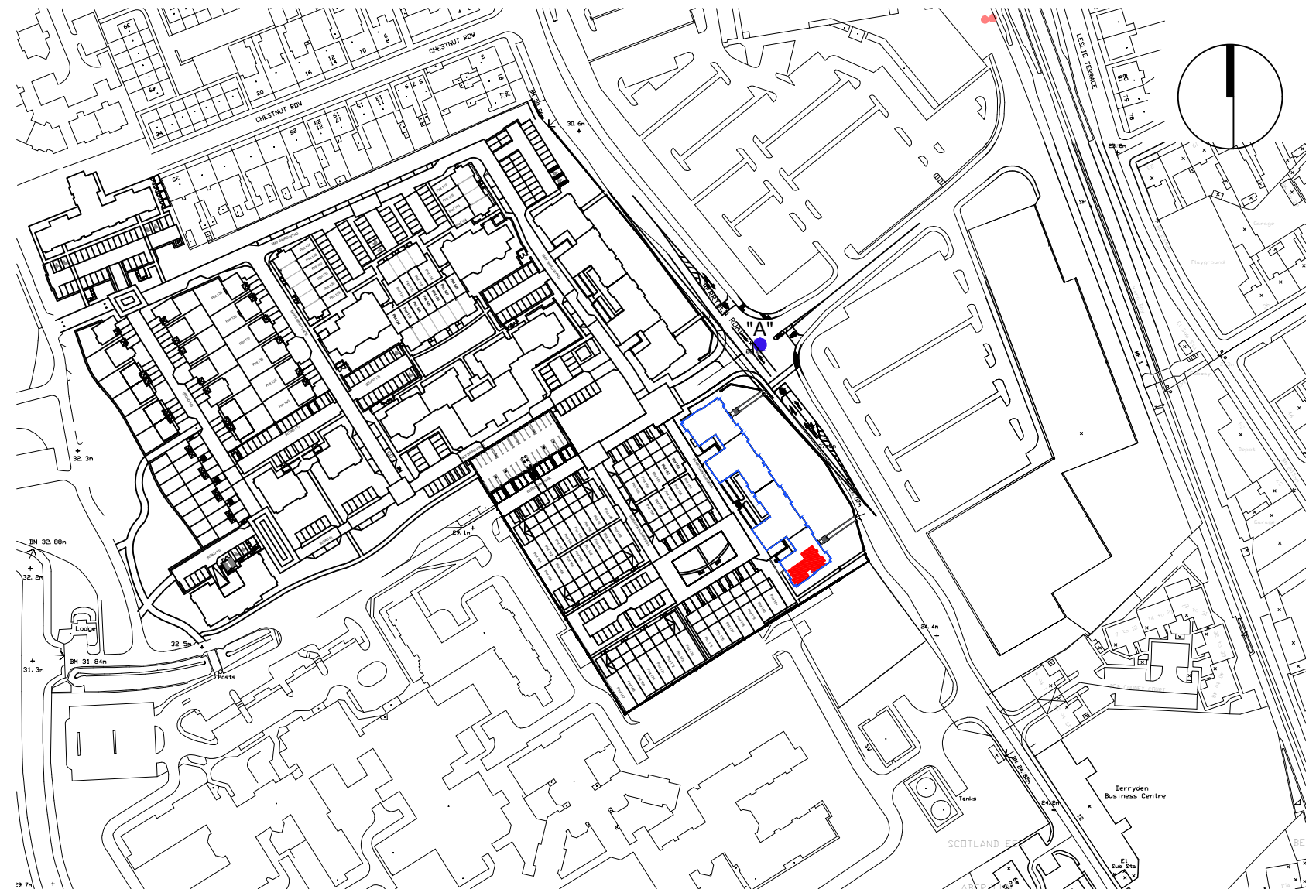
Rev.	Date	Details	Drawn
Issued for: LEGAL FEU PLAN			
Project: Westburn Gardens 69 Berryden Gardens Aberdeen		Project No: 6177 Dwg No: LE -- 196 Rev:	
Drawing: Plot 196 - Level 5 Blocks 1-4		Drawn By: CDF Date: 22.08.23 Scale: 1:500/1:2500 @A3	



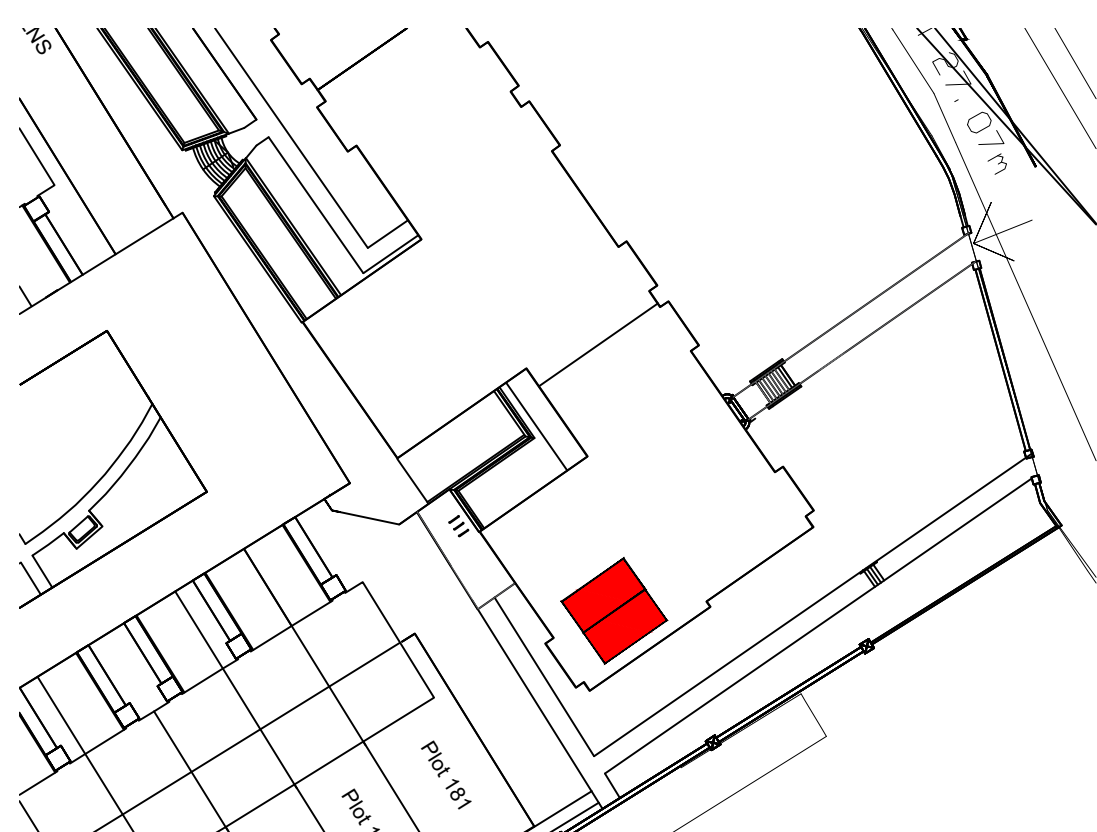


PLOT BOUNDARY

SCALE 1:500







SCALE 1:2500



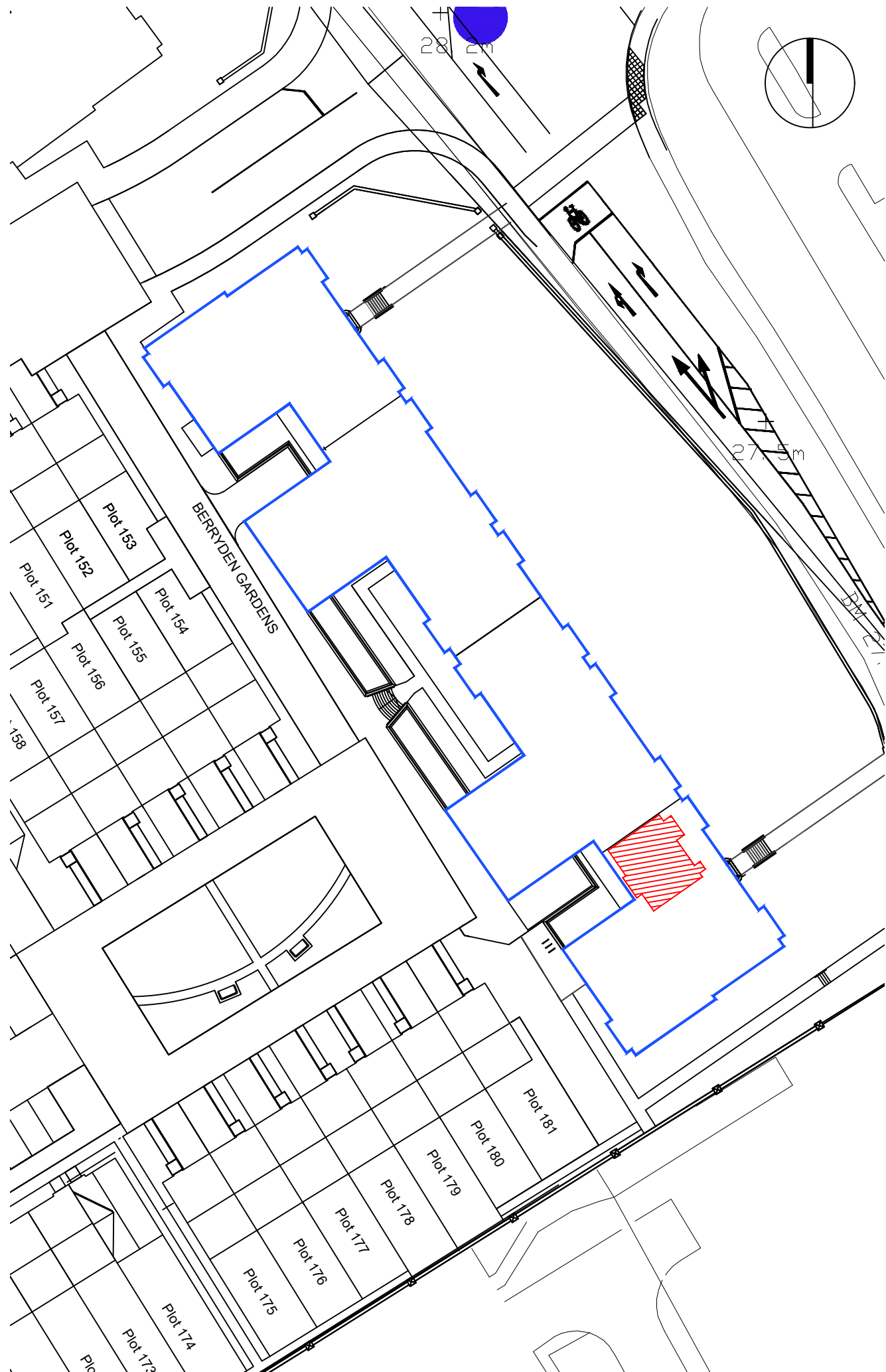
UNDERGROUND CAR PARK

SCALE 1:500

-  "A" ORDNANCE SURVEY GR NJ 93155 07223
-  BLOCK BOUNDARY
-  PLOT INTERNAL
-  PARKING SPACE

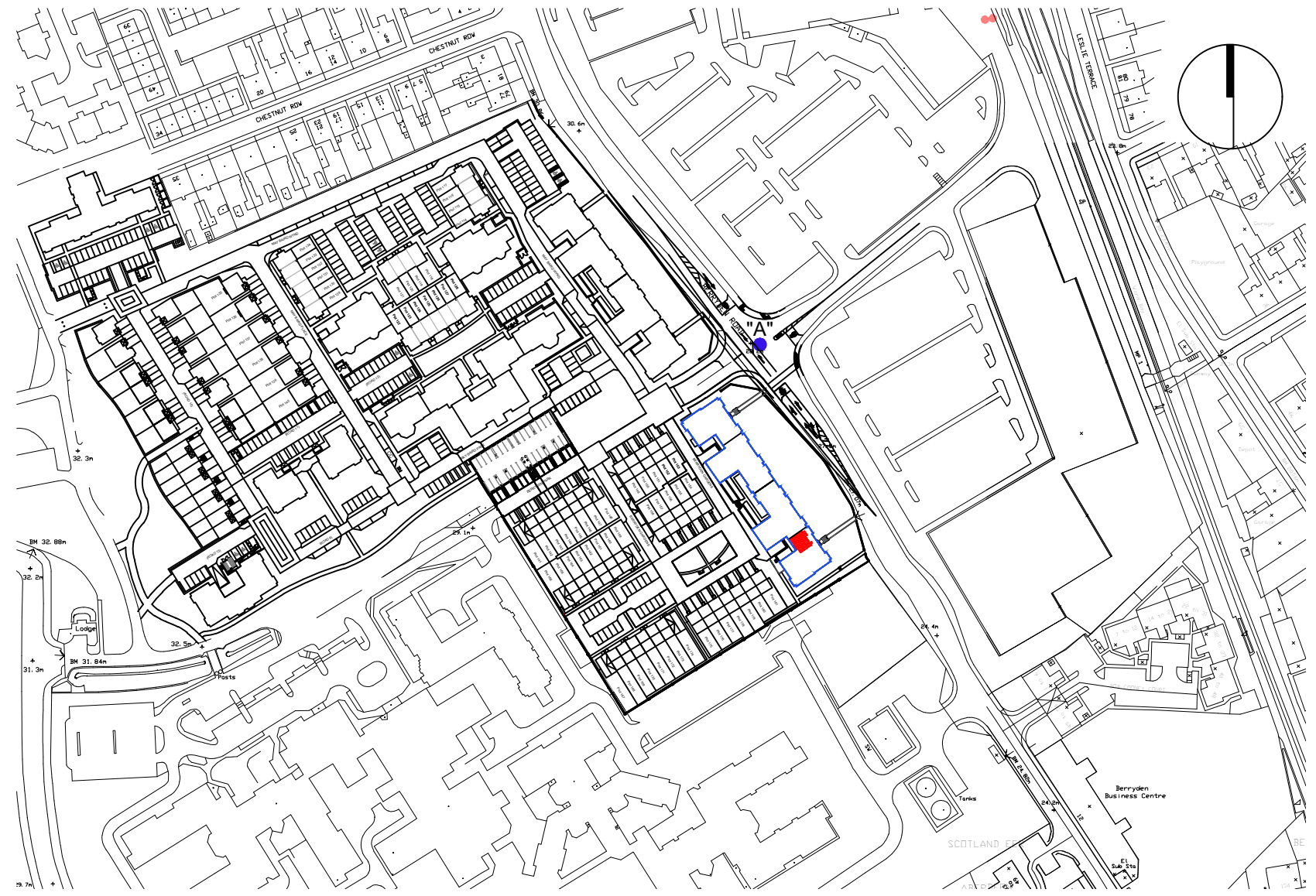
Rev.	Date	Details	Drawn
LEGAL FEU PLAN			
Project:		Project No:	
Westburn Gardens		6177	
70 Berryden Gardens		Dwg No:	
Aberdeen		LE -- 197	
		Rev:	
Drawing:		Drawn By:	Date:
Plot 197 - Level 6		CDF	22.08.23
Blocks 1-4		Scale:	1:500/1:2500 @A3





PLOT BOUNDARY

SCALE 1:500







SCALE 1:2500



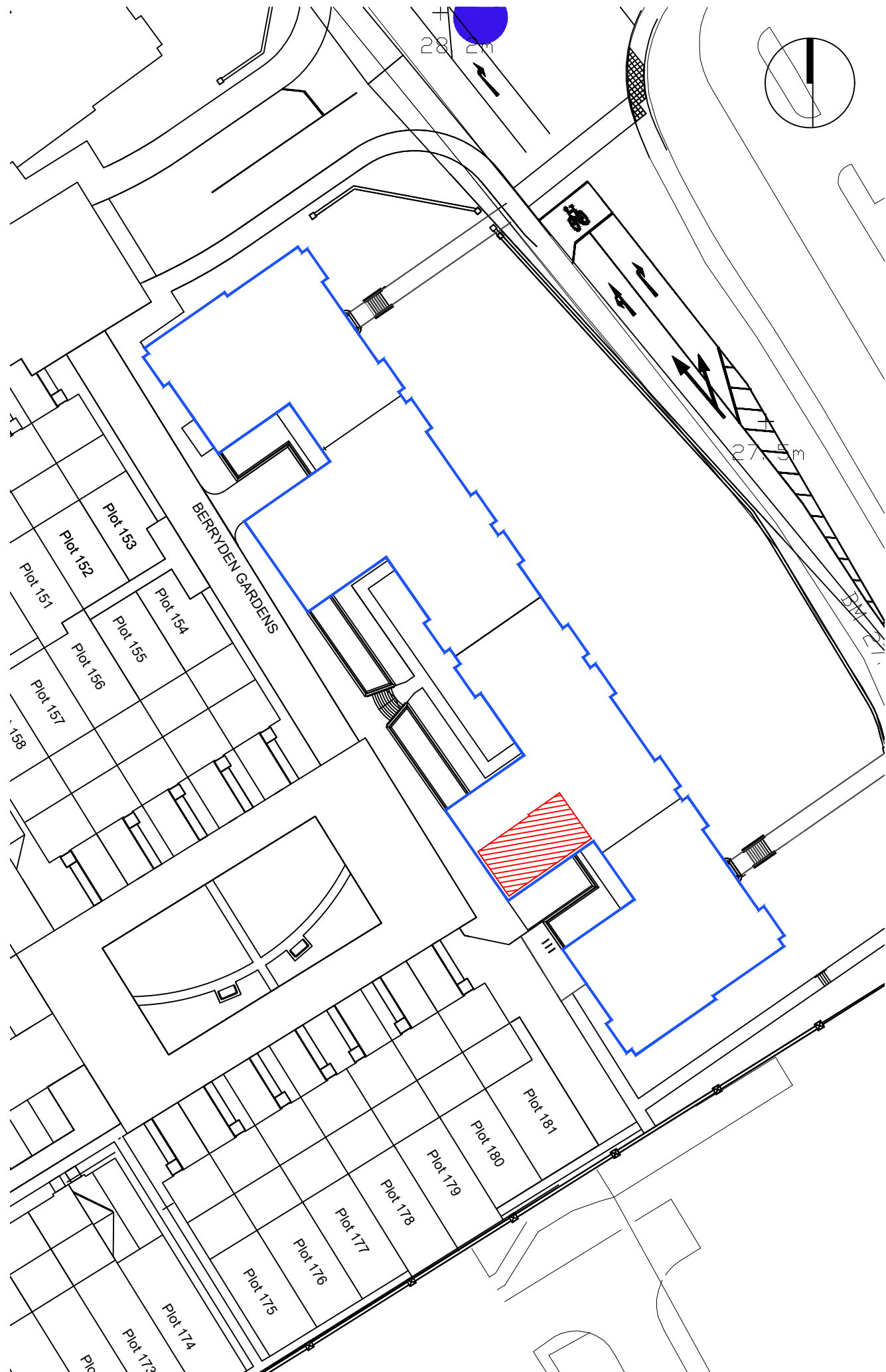
UNDERGROUND CAR PARK

SCALE 1:500

-  "A" ORDNANCE SURVEY GR NJ 93155 07223
-  BLOCK BOUNDARY
-  PLOT INTERNAL
-  PARKING SPACE

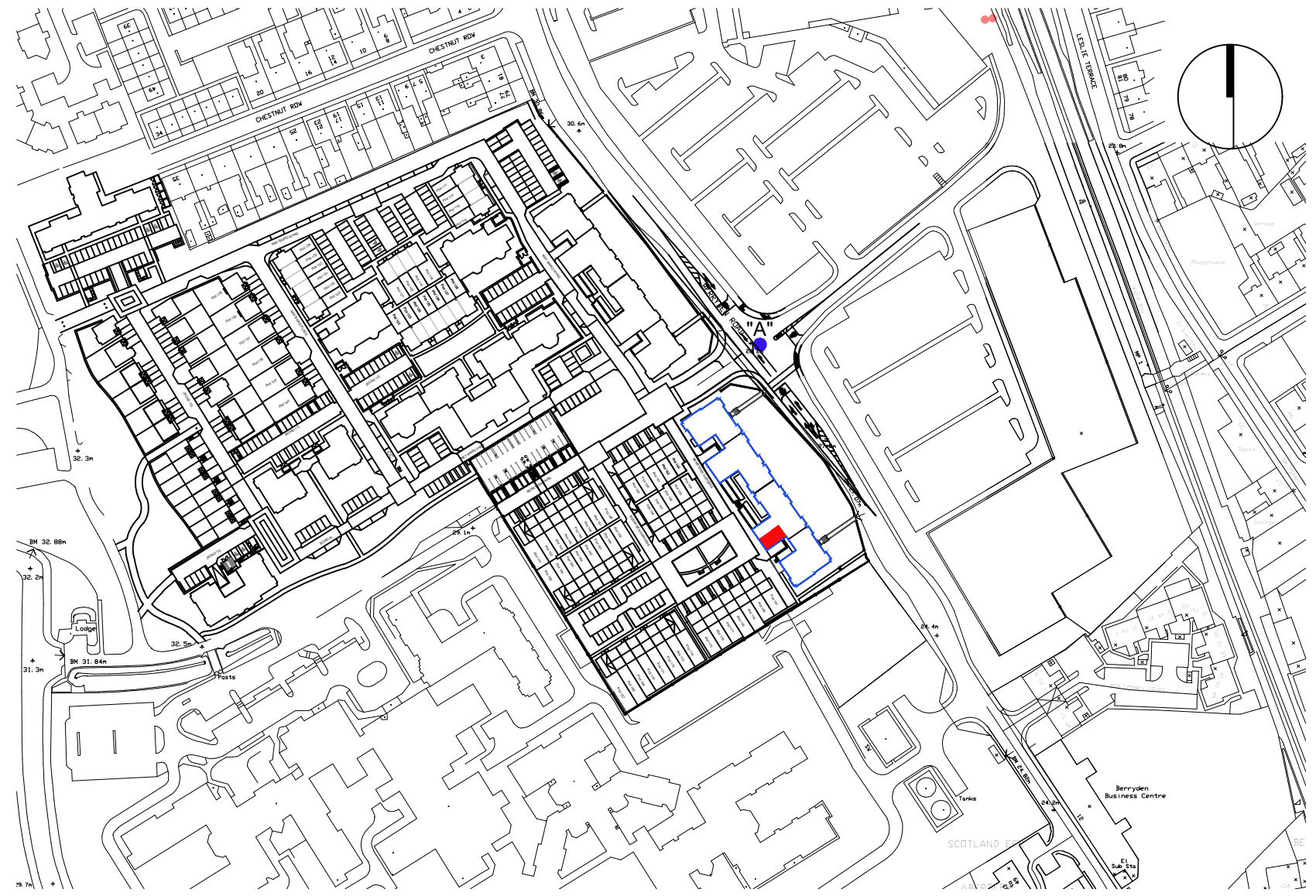
Rev.	Date	Details	Drawn
LEGAL FEU PLAN			
Project:		Project No:	
Westburn Gardens		6177	
71 Berryden Gardens		Dwg No:	
Aberdeen		LE -- 198	
		Rev:	
Drawing:		Drawn By:	
Plot 198 - Level 6		CDF	
		Date:	
		05.03.24	
Blocks 1-4		Scale:	
		1:500/1:2500 @A3	





PLOT BOUNDARY

SCALE 1:500



SCALE 1:2500



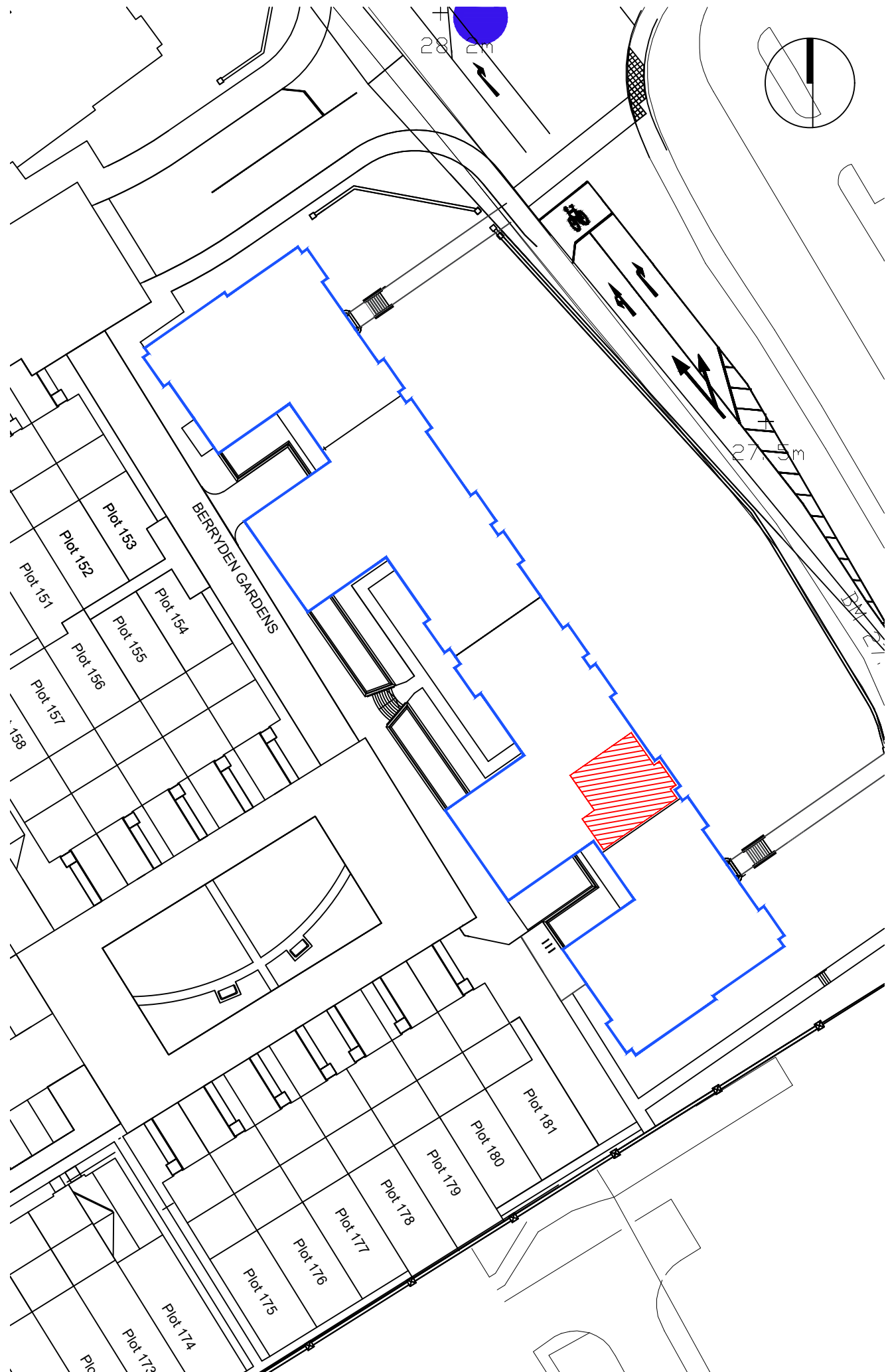
MAY BAIRD PARK STREET PARKING

SCALE 1:500

- "A" ORDNANCE SURVEY GR NJ 93155 07223
- BLOCK BOUNDARY
- PLOT INTERNAL
- PARKING SPACE

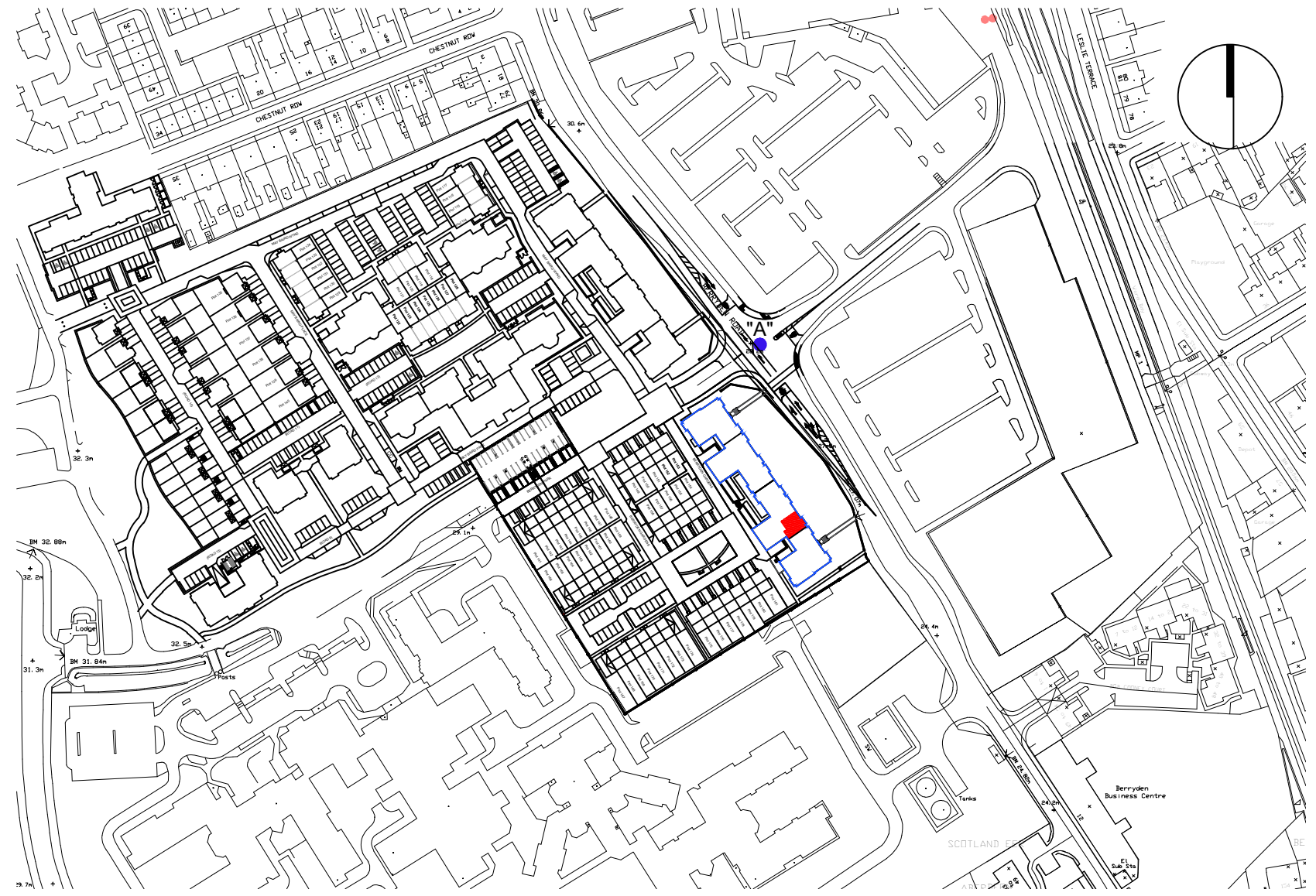
Rev.	Date	Details	Drawn
LEGAL FEU PLAN			
Project:		Project No:	
Westburn Gardens		6177	
37 Berryden Gardens		Dwg No:	
Aberdeen		LE -- 199	
		Rev:	
Drawing:		Drawn By:	Date:
Plot 199 - Level 1		CDF	22.08.23
Blocks 1-4		Scale:	1:500/1:2500 @A3





PLOT BOUNDARY

SCALE 1:500







SCALE 1:2500



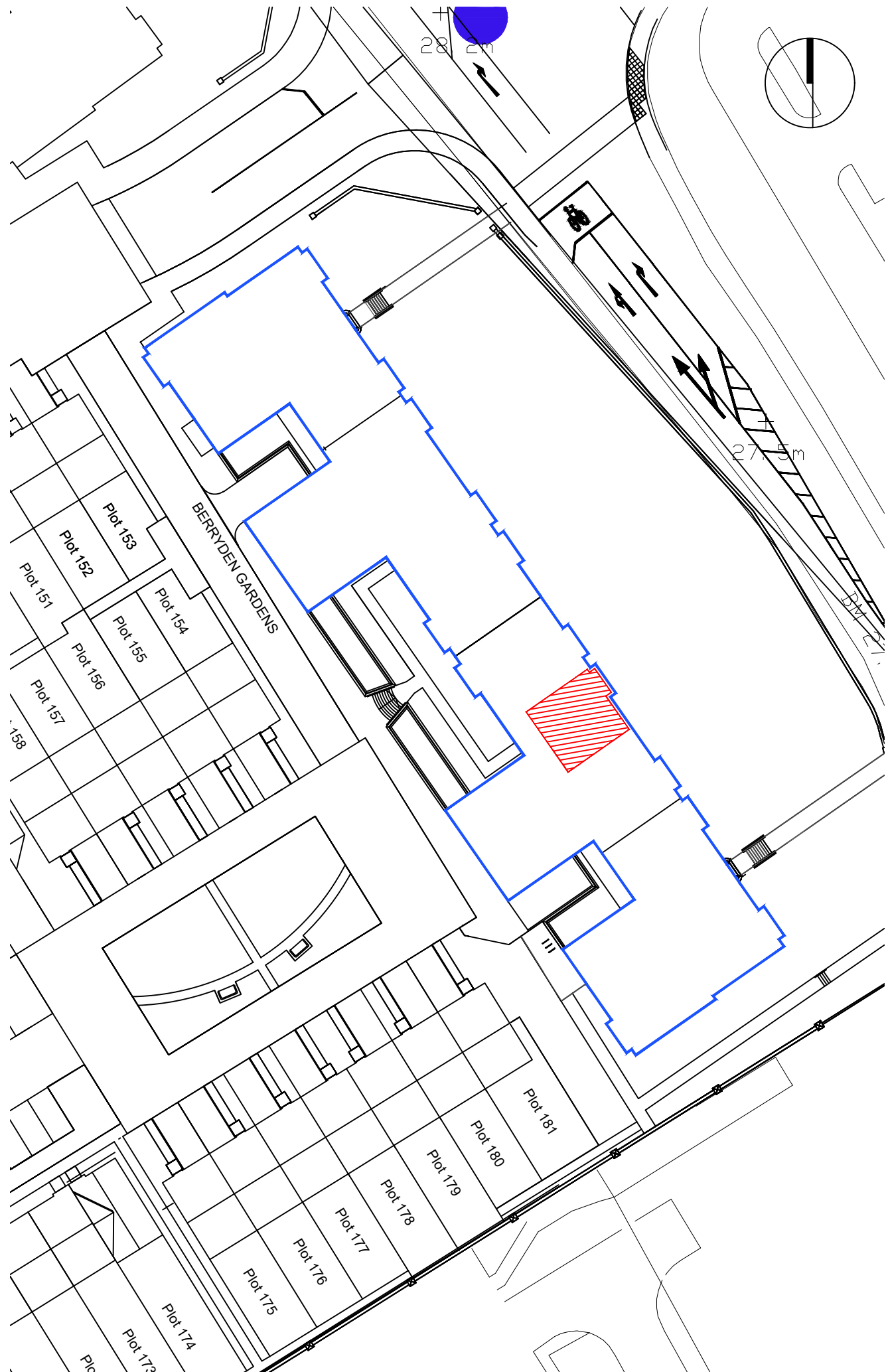
UNDERGROUND CAR PARK

SCALE 1:500

-  "A" ORDNANCE SURVEY GR NJ 93155 07223
-  BLOCK BOUNDARY
-  PLOT INTERNAL
-  PARKING SPACE

Rev.	Date	Details	Drawn
Issued for: LEGAL FEU PLAN			
Project: Westburn Gardens 38 Berryden Gardens Aberdeen		Project No: 6177 Dwg No: LE -- 200 Rev:	
Drawing: Plot 200 - Level 1 Blocks 1-4		Drawn By: CDF Date: 05.03.24 Scale: 1:500/1:2500 @A3	





PLOT BOUNDARY

SCALE 1:500







SCALE 1:2500



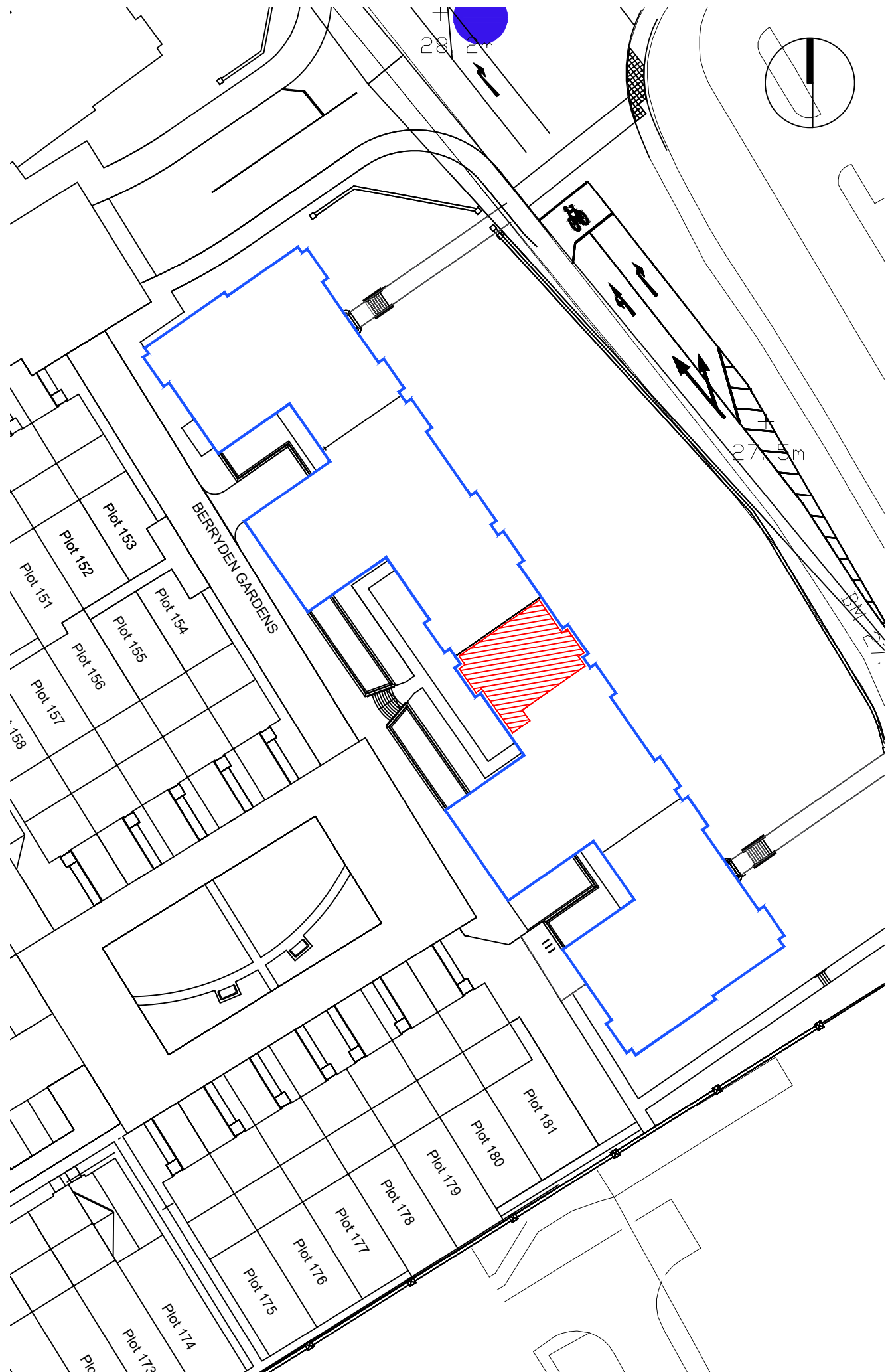
MAY BAIRD PARK STREET PARKING

SCALE 1:500

-  "A" ORDNANCE SURVEY GR NJ 93155 07223
-  BLOCK BOUNDARY
-  PLOT INTERNAL
-  PARKING SPACE

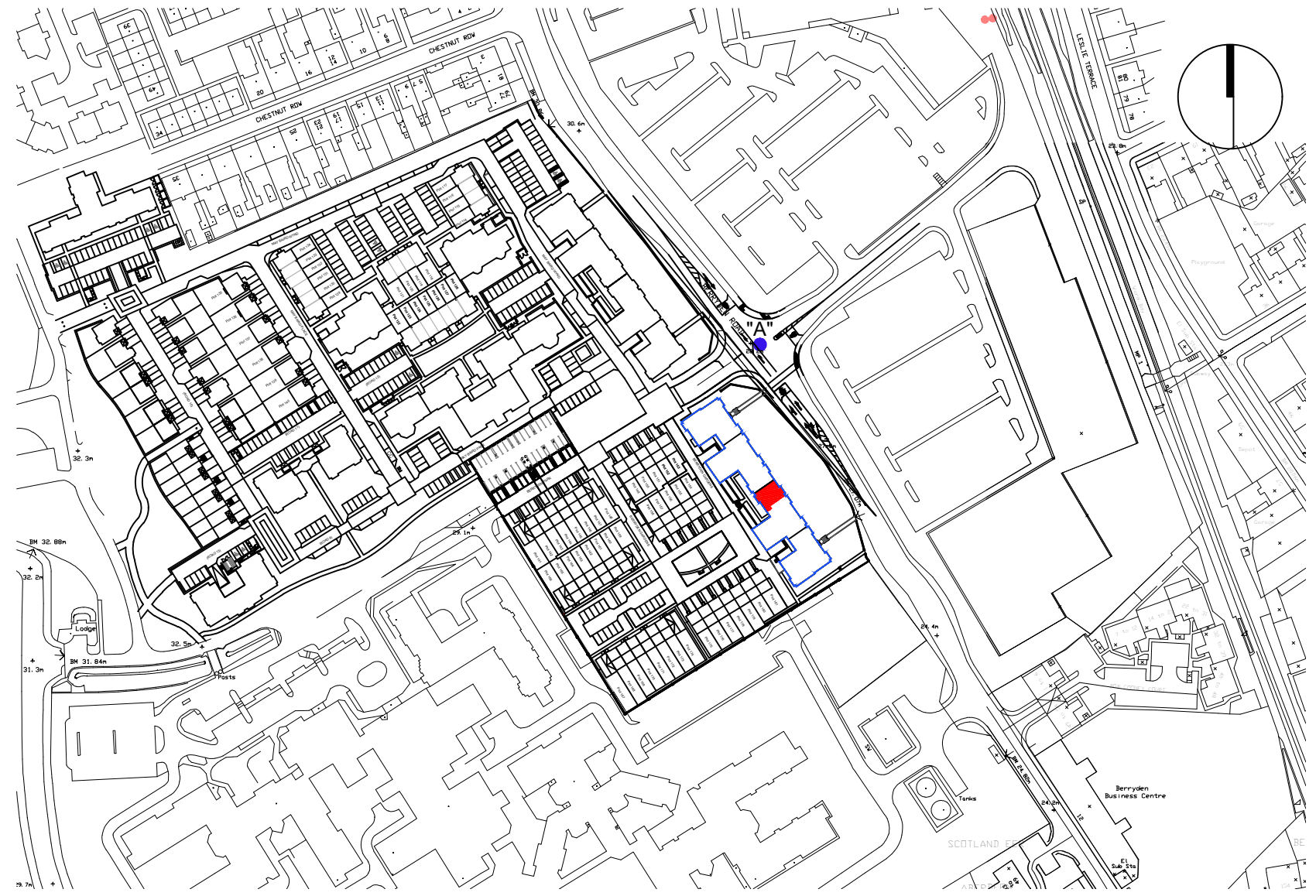
Rev.	Date	Details	Drawn
LEGAL FEU PLAN			
Project:		Project No:	
Westburn Gardens		6177	
39 Berryden Gardens		Dwg No:	
Aberdeen		LE -- 201	
		Rev:	
Drawing:		Drawn By:	Date:
Plot 201 - Level 1		CDF	22.08.23
Blocks 1-4		Scale:	1:500/1:2500 @A3



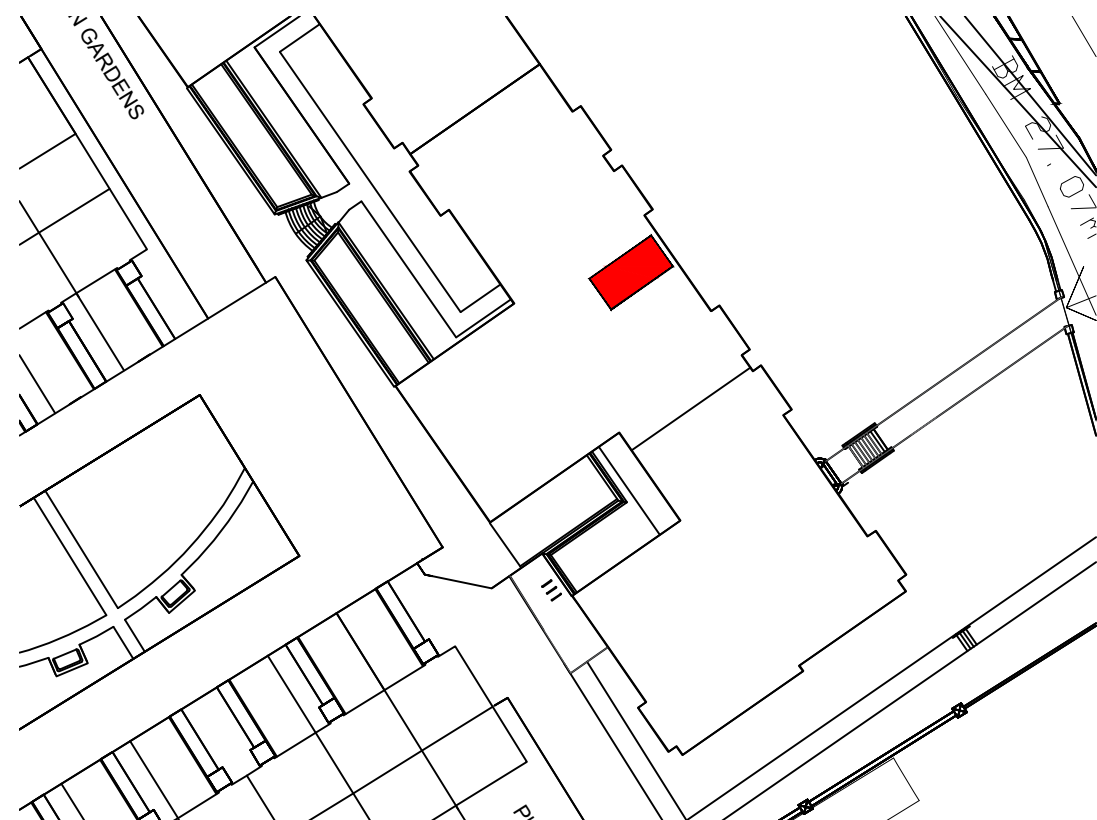


PLOT BOUNDARY

SCALE 1:500



SCALE 1:2500



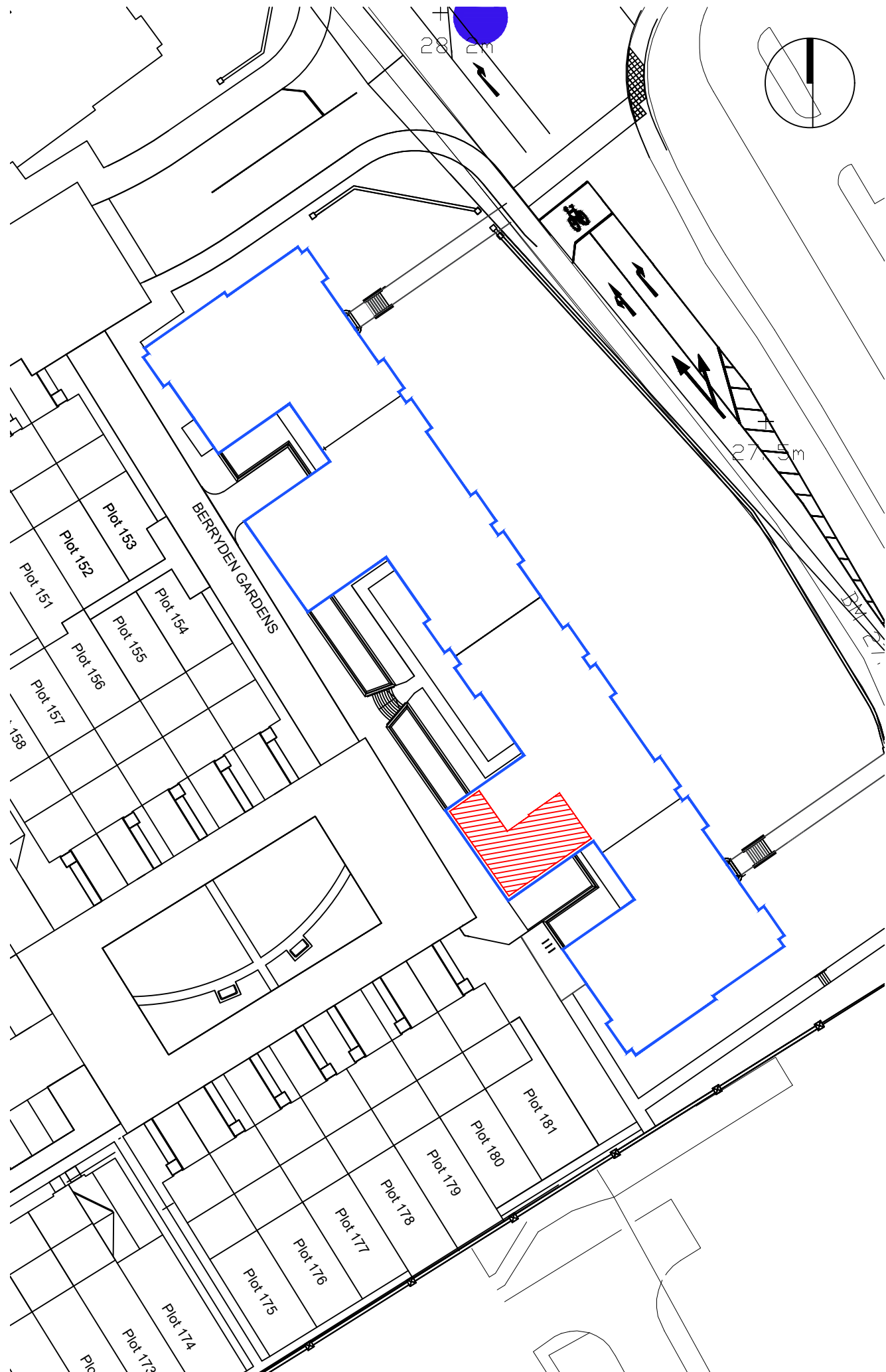
UNDERGROUND PARKING

SCALE 1:500

- "A" ORDNANCE SURVEY GR NJ 93155 07223
- BLOCK BOUNDARY
- PLOT INTERNAL
- PARKING SPACE

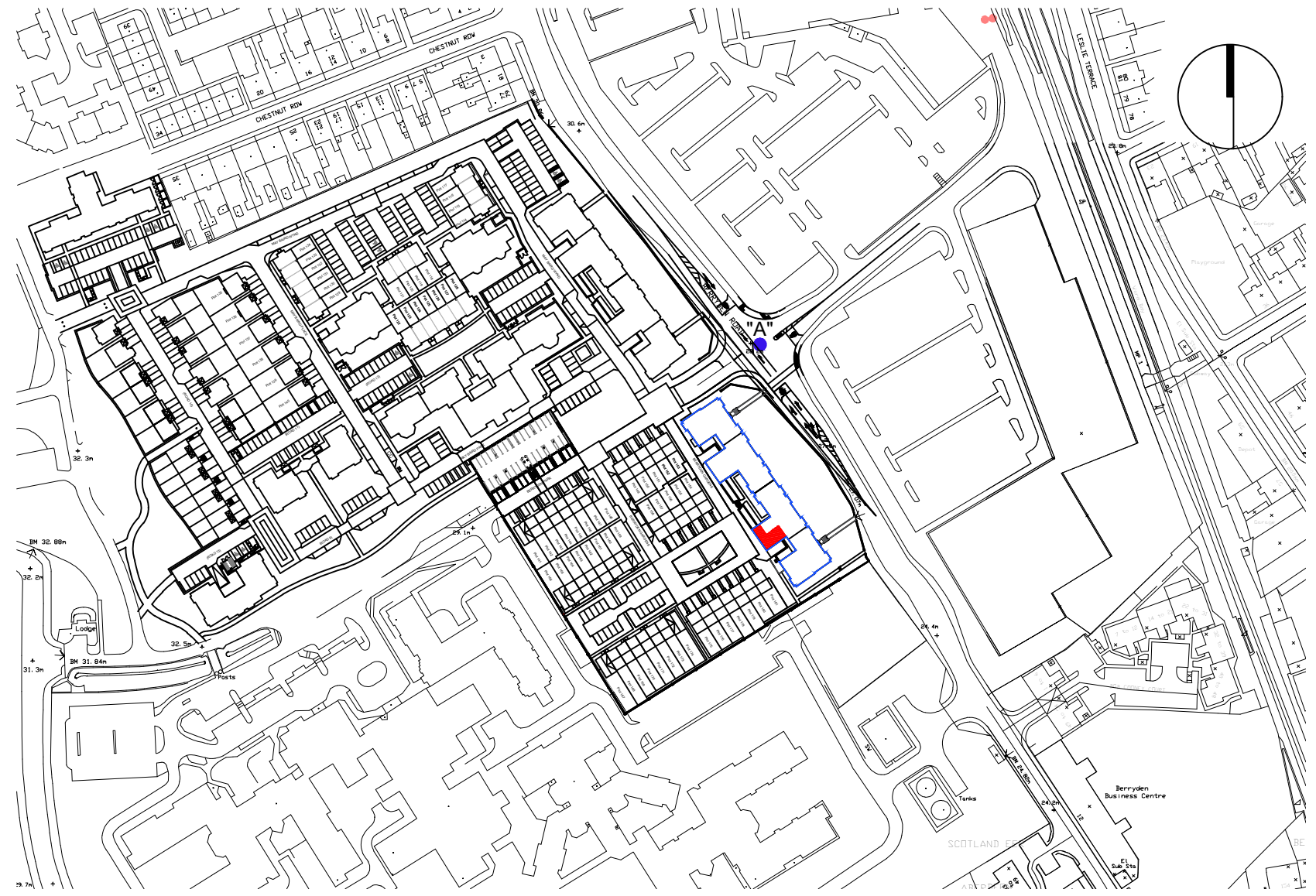
Rev.	Date	Details	Drawn
LEGAL FEU PLAN			
Project:		Project No:	
Westburn Gardens		6177	
40 Berryden Gardens		Dwg No:	
Aberdeen		LE -- 202	
		Rev:	
Drawing:		Drawn By:	Date:
Plot 202 - Level 1		CDF	22.08.23
Blocks 1-4		Scale:	1:500/1:2500 @A3





PLOT BOUNDARY

SCALE 1:500



SCALE 1:2500



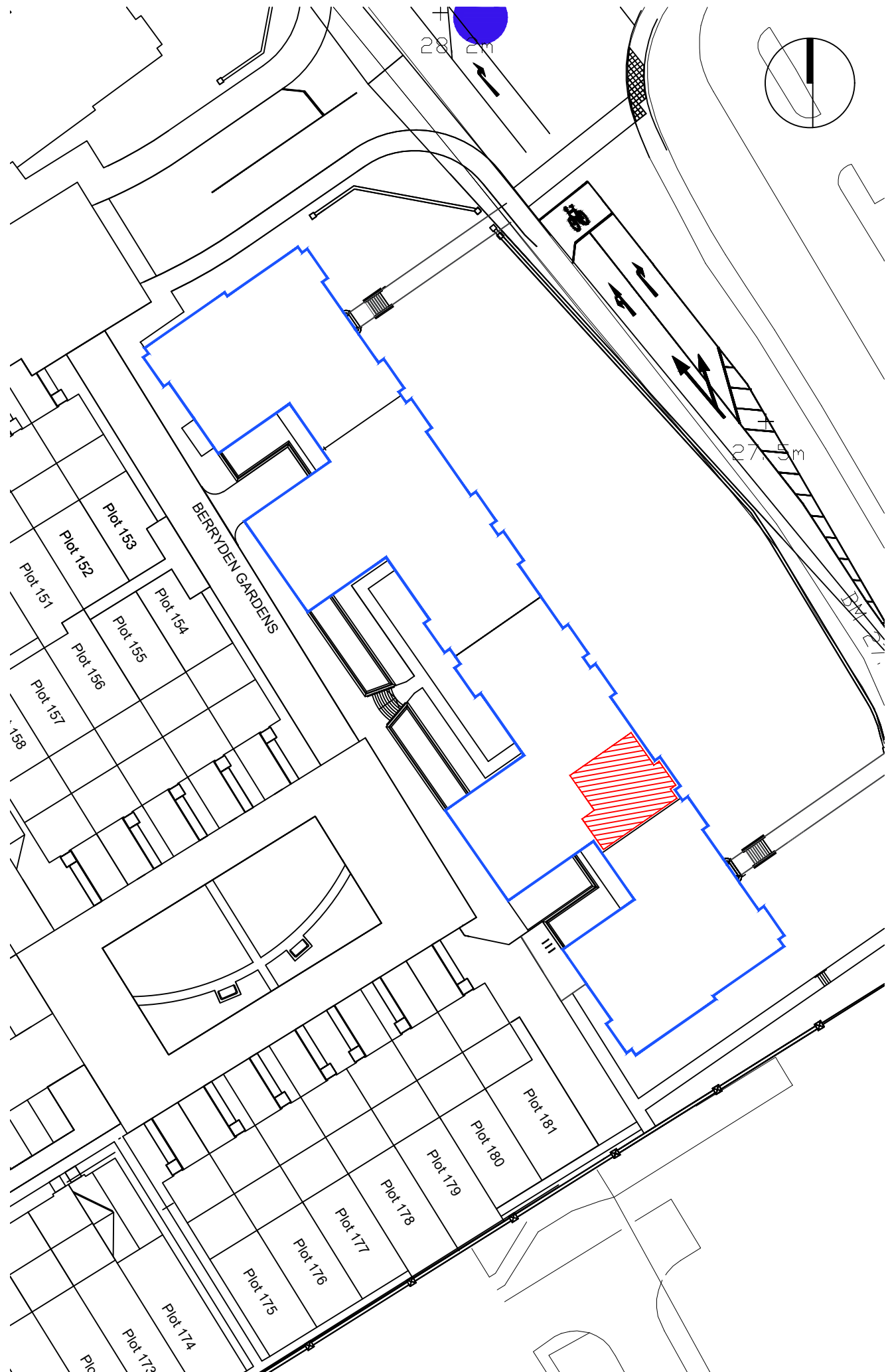
UNDERGROUND PARKING

SCALE 1:500

- "A" ORDNANCE SURVEY GR NJ 93155 07223
- BLOCK BOUNDARY
- PLOT INTERNAL
- PARKING SPACE

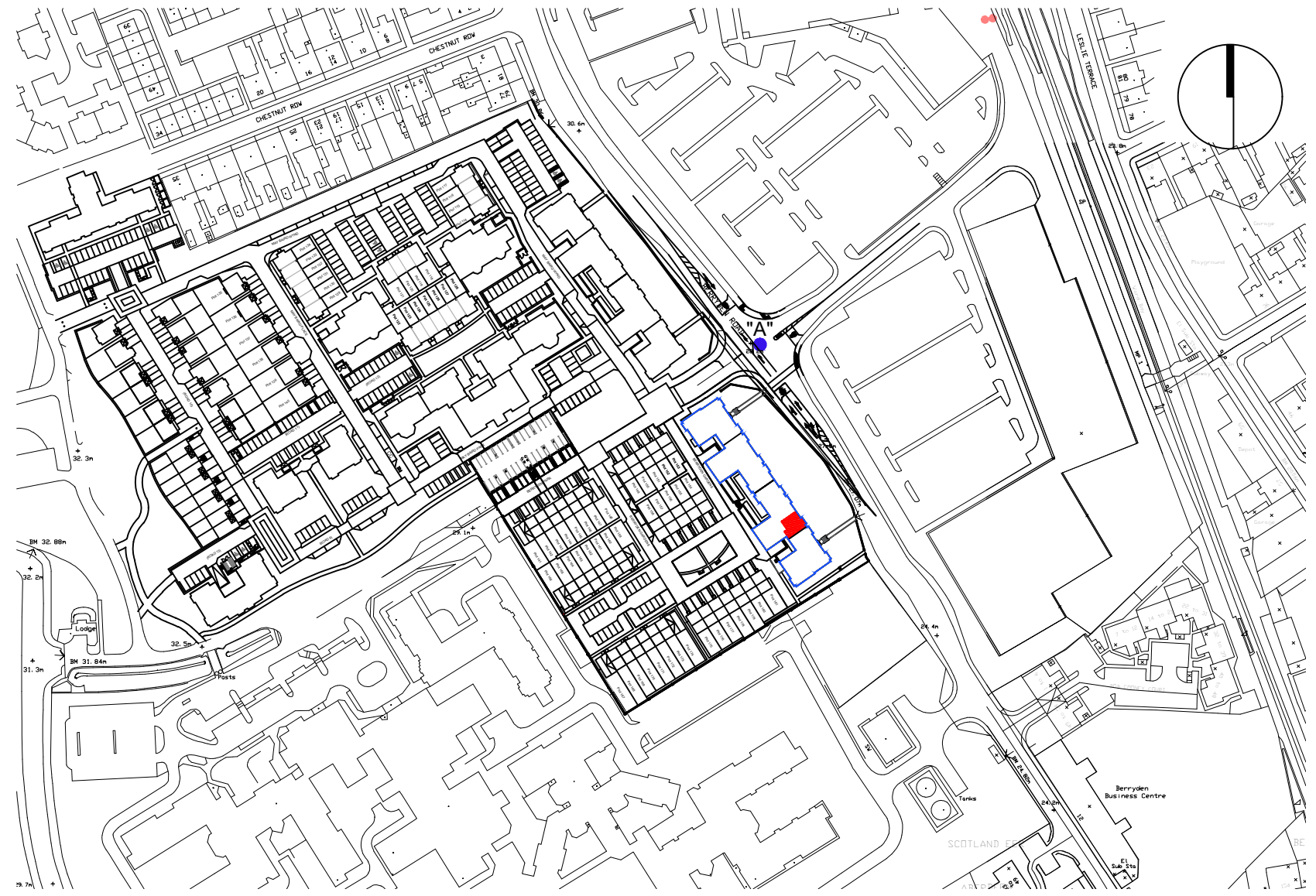
Rev.	Date	Details	Drawn
LEGAL FEU PLAN			
Project:		Project No:	
Westburn Gardens		6177	
41 Berryden Gardens		Dwg No:	
Aberdeen		LE -- 203	
		Rev:	
Drawing:		Drawn By:	Date:
Plot 203 - Level 2		CDF	22.08.23
Blocks 1-4		Scale:	1:500/1:2500 @A3





PLOT BOUNDARY

SCALE 1:500







SCALE 1:2500



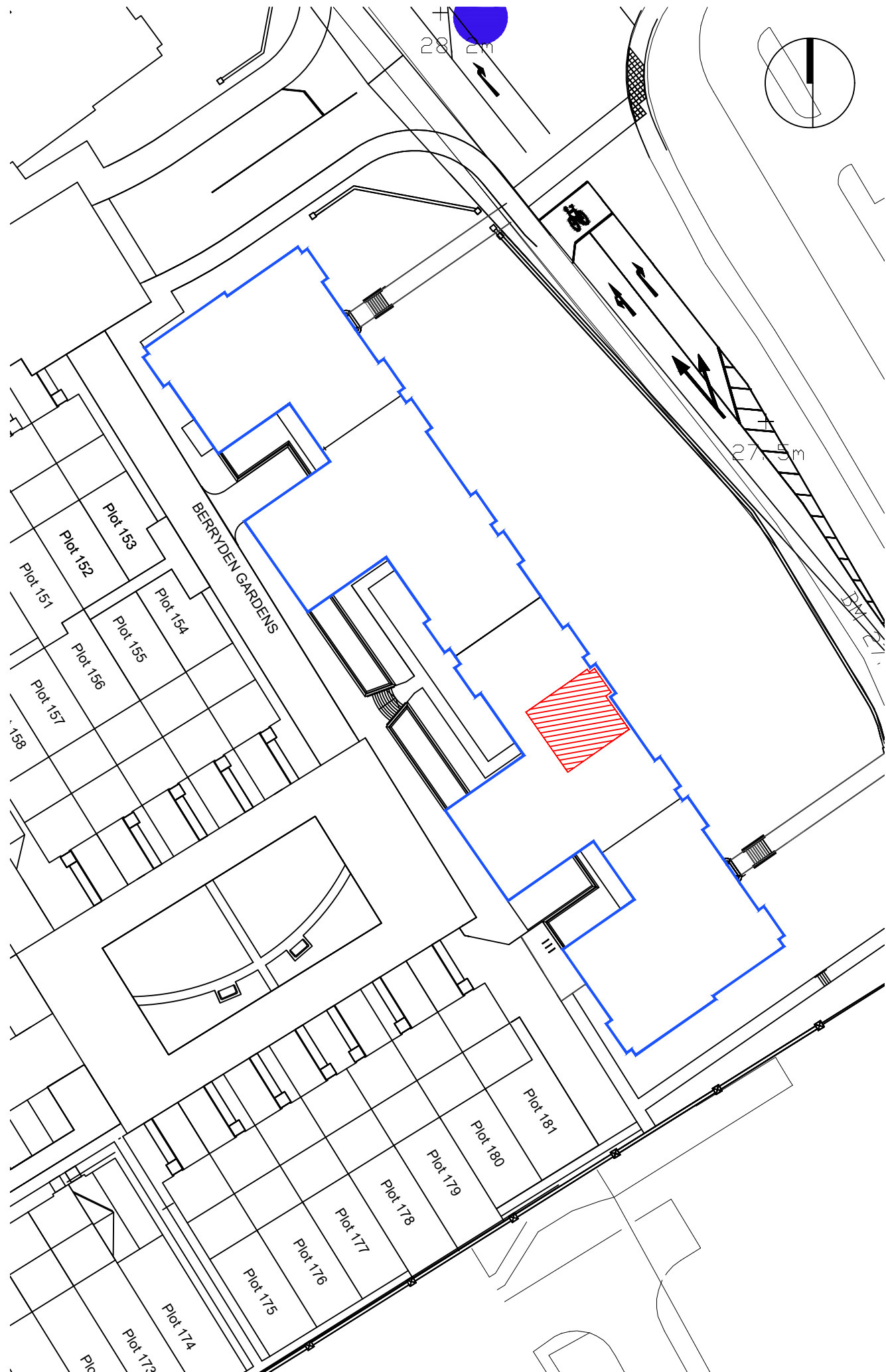
UNDERGROUND CAR PARK

SCALE 1:500

-  "A" ORDNANCE SURVEY GR NJ 93155 07223
-  BLOCK BOUNDARY
-  PLOT INTERNAL
-  PARKING SPACE

Rev.	Date	Details	Drawn
Issued for: LEGAL FEU PLAN			
Project: Westburn Gardens 42 Berryden Gardens Aberdeen		Project No: 6177 Dwg No: LE -- 204 Rev:	
Drawing: Plot 204 - Level 2 Blocks 1-4		Drawn By: CDF Date: 05.03.24 Scale: 1:500/1:2500 @A3	





PLOT BOUNDARY

SCALE 1:500



SCALE 1:2500



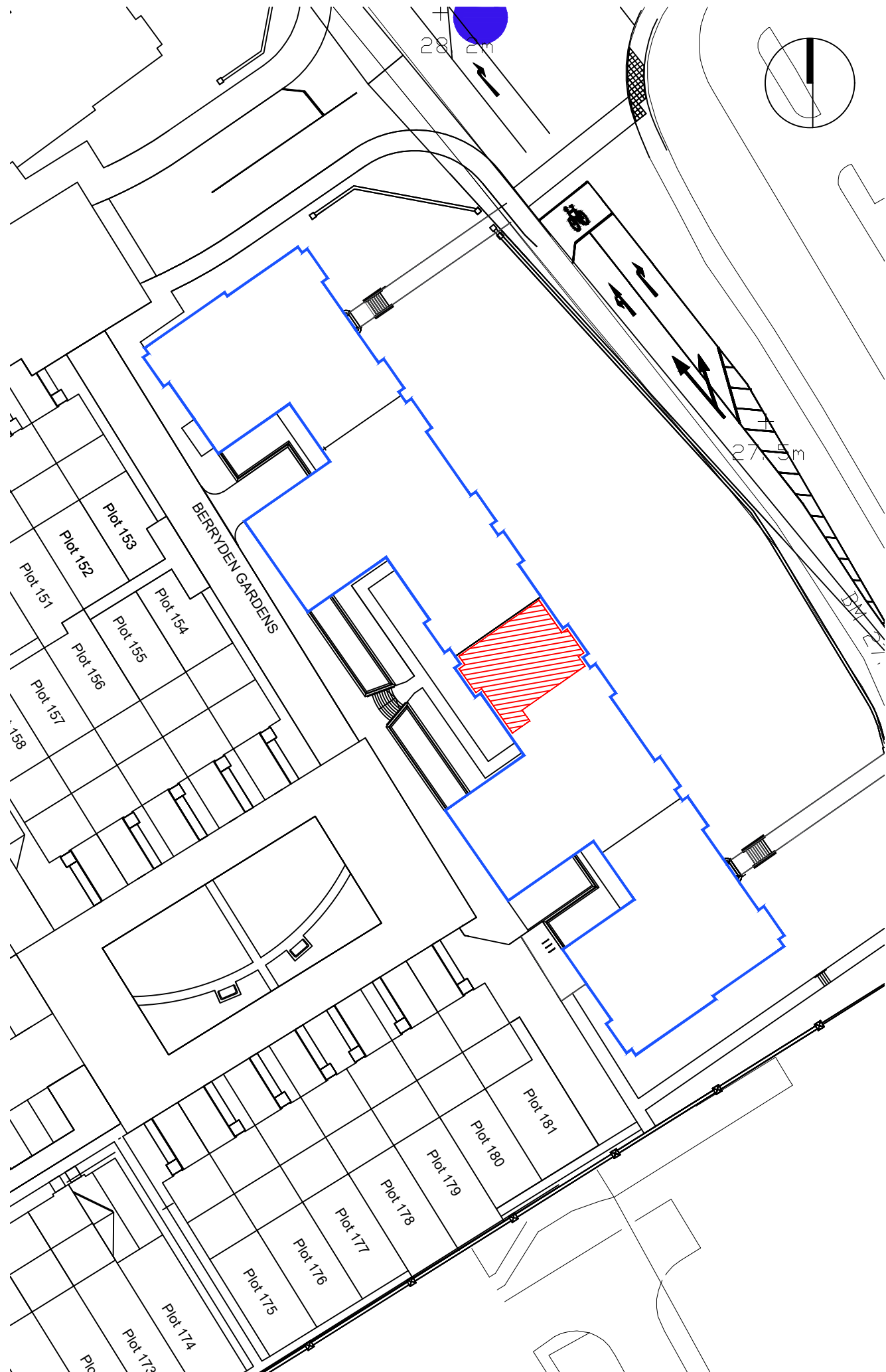
UNDERGROUND CAR PARK

SCALE 1:500

- "A" ORDNANCE SURVEY GR NJ 93155 07223
- BLOCK BOUNDARY
- PLOT INTERNAL
- PARKING SPACE

Rev.	Date	Details	Drawn
Issued for: LEGAL FEU PLAN			
Project: Westburn Gardens 43 Berryden Gardens Aberdeen		Project No: 6177 Dwg No: LE -- 205 Rev:	
Drawing: Plot 205 - Level 2 Blocks 1-4		Drawn By: CDF Date: 05.03.24 Scale: 1:500/1:2500 @A3	





PLOT BOUNDARY

SCALE 1:500



SCALE 1:2500



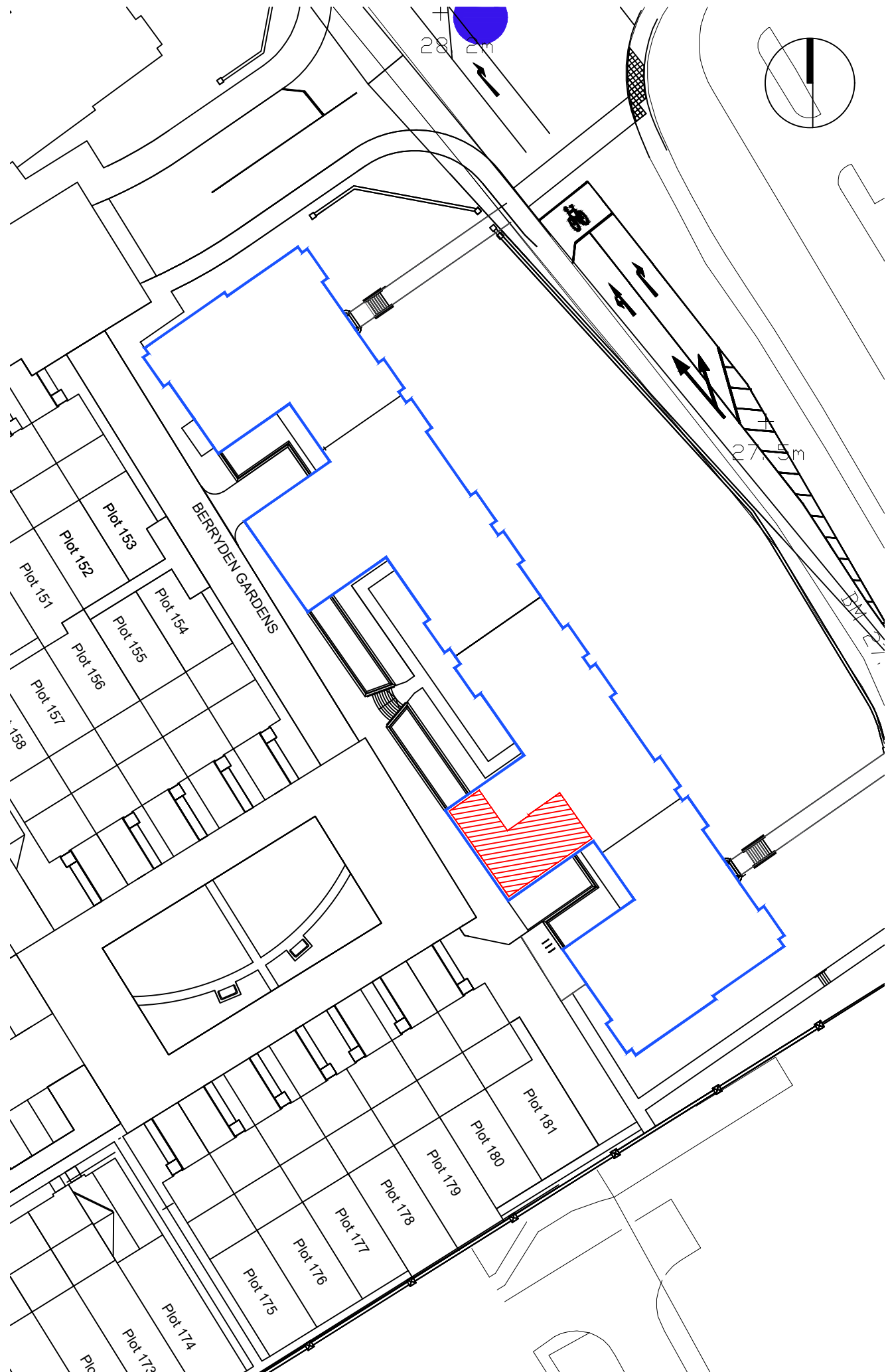
UNDERGROUND CAR PARK

SCALE 1:500

- "A" ORDNANCE SURVEY GR NJ 93155 07223
- BLOCK BOUNDARY
- PLOT INTERNAL
- PARKING SPACE

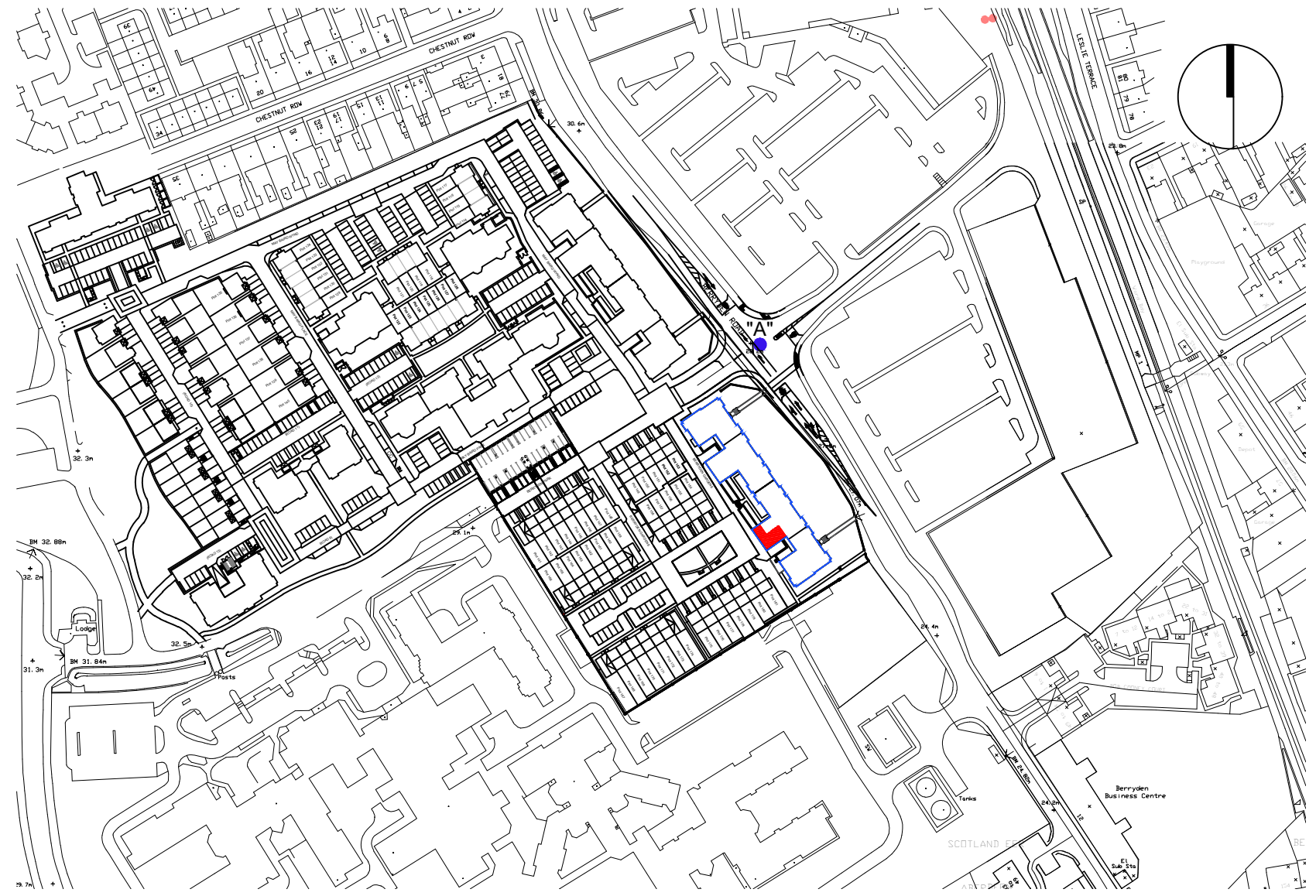
Rev.	Date	Details	Drawn
LEGAL FEU PLAN			
Project:		Project No:	
Westburn Gardens		6177	
44 Berryden Gardens		Dwg No:	
Aberdeen		LE -- 206	
		Rev:	
Drawing:		Drawn By:	Date:
Plot 206 - Level 2		CDf	22.08.23
Blocks 1-4		Scale:	1:500/1:2500 @A3



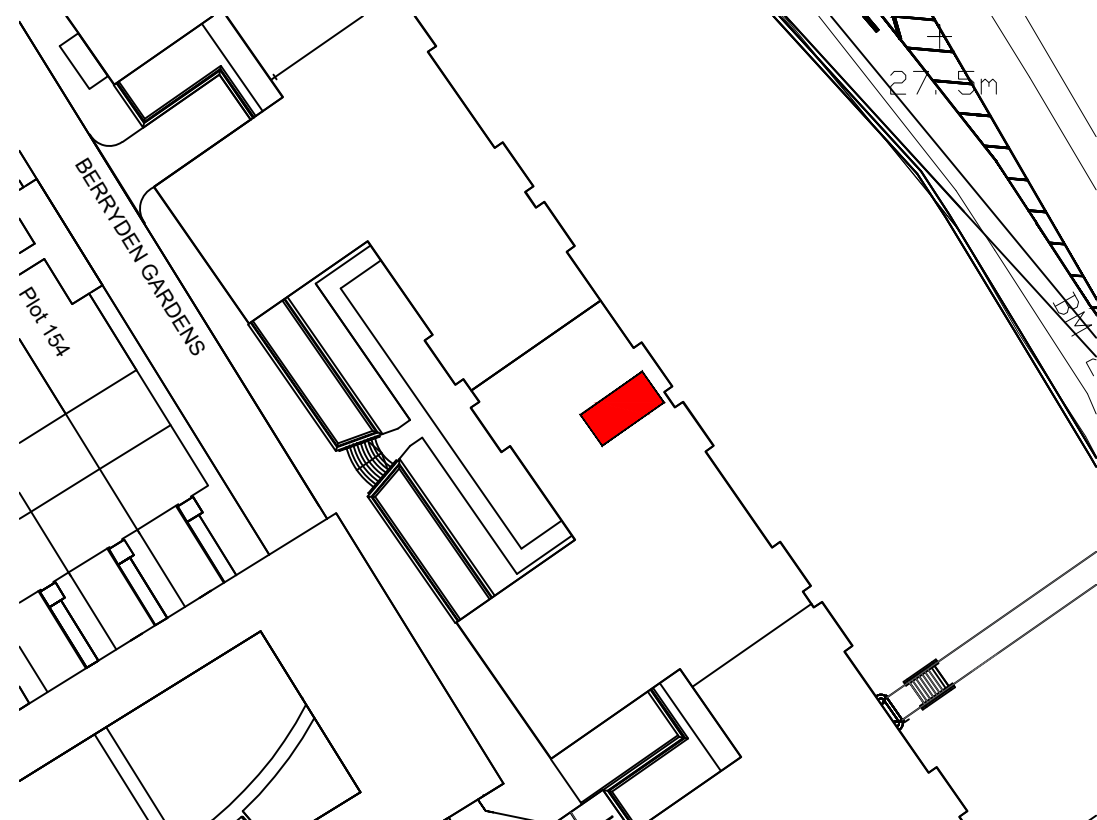


PLOT BOUNDARY

SCALE 1:500



SCALE 1:2500



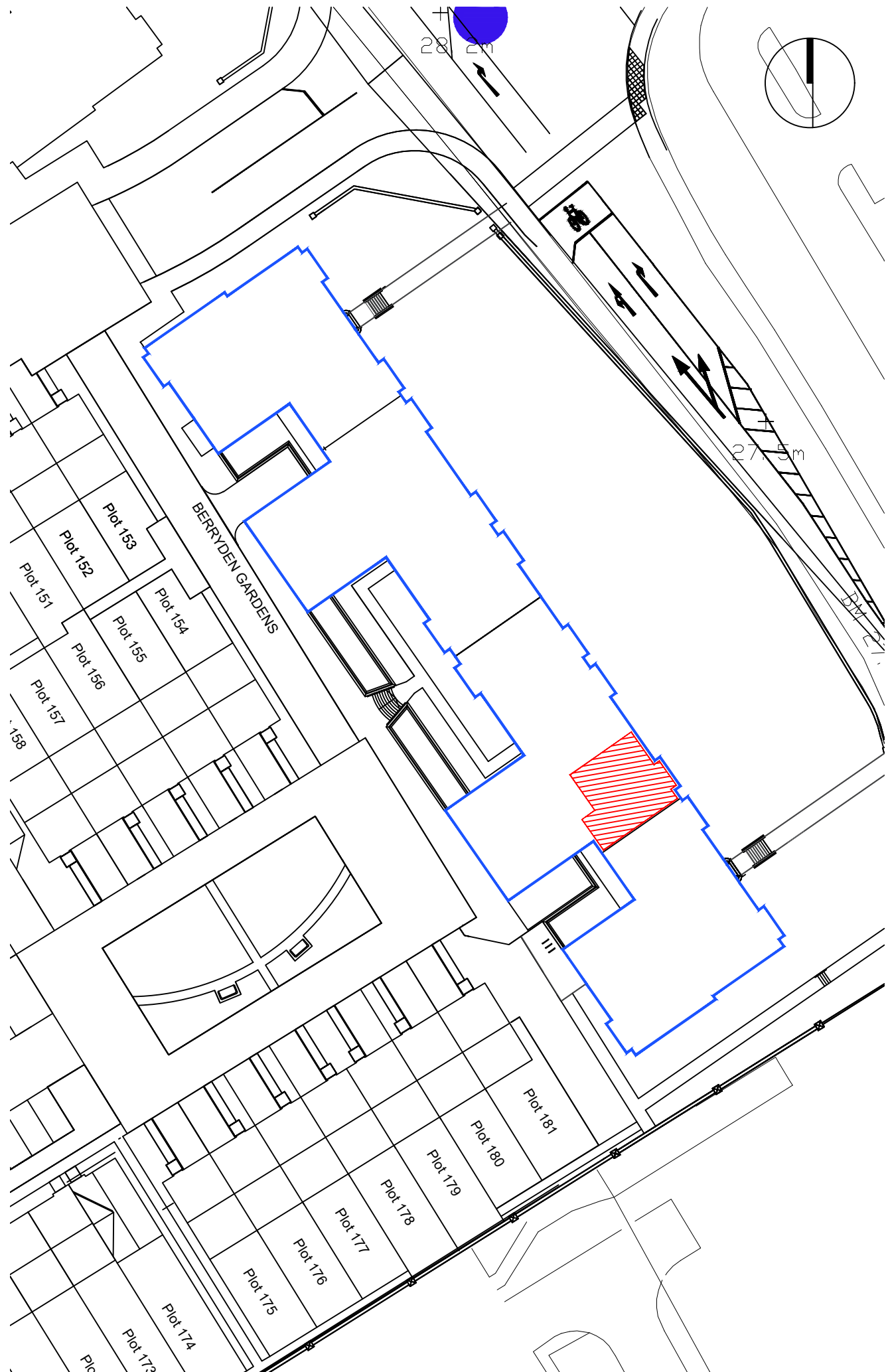
UNDERGROUND CAR PARK

SCALE 1:500

- "A" ORDNANCE SURVEY GR NJ 93155 07223
- BLOCK BOUNDARY
- PLOT INTERNAL
- PARKING SPACE

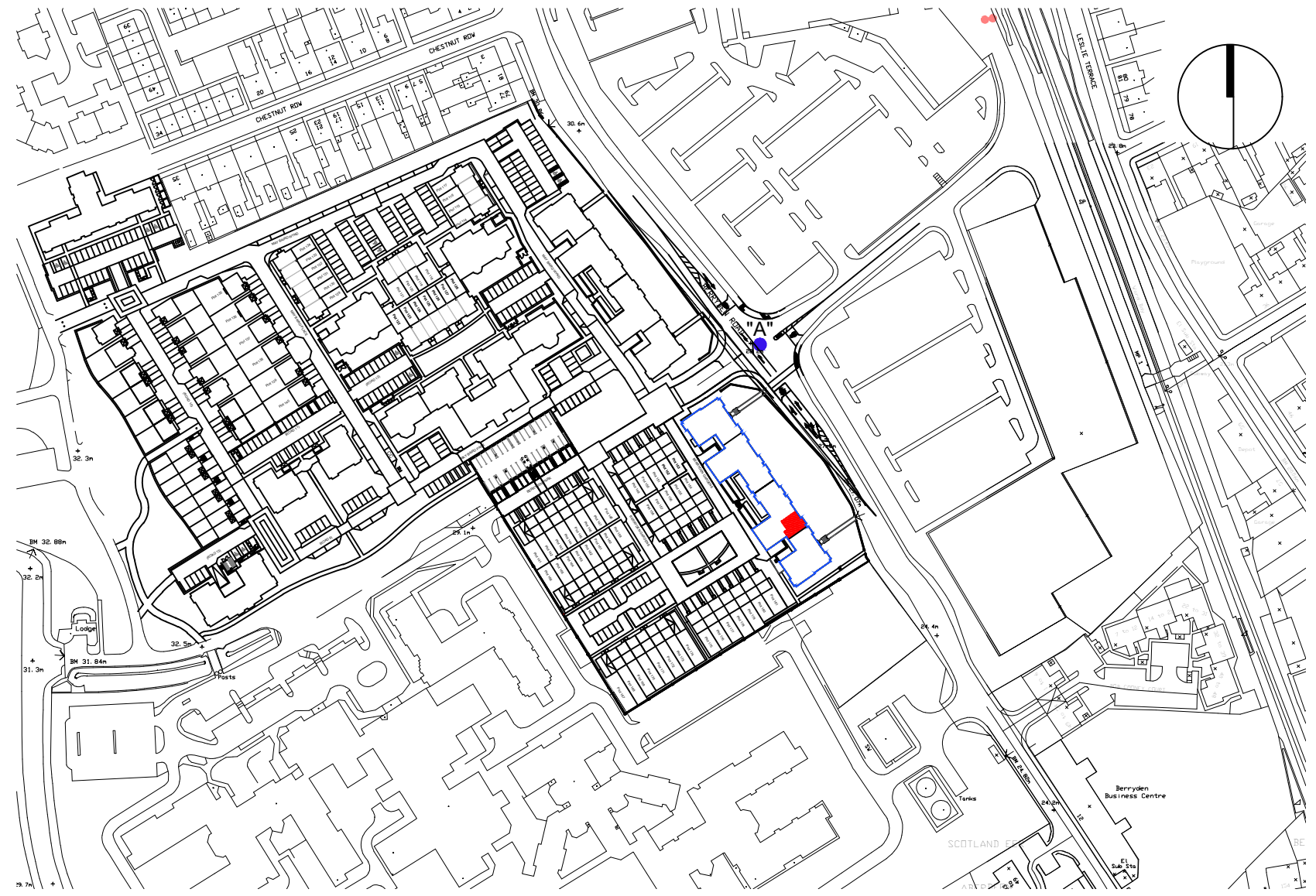
Rev.	Date	Details	Drawn
LEGAL FEU PLAN			
Project:		Project No:	
Westburn Gardens		6177	
45 Berryden Gardens		Dwg No:	
Aberdeen		LE -- 207	
		Rev:	
Drawing:		Drawn By:	Date:
Plot 207 - Level 3		CDf	22.08.23
Blocks 1-4		Scale:	1:500/1:2500 @A3



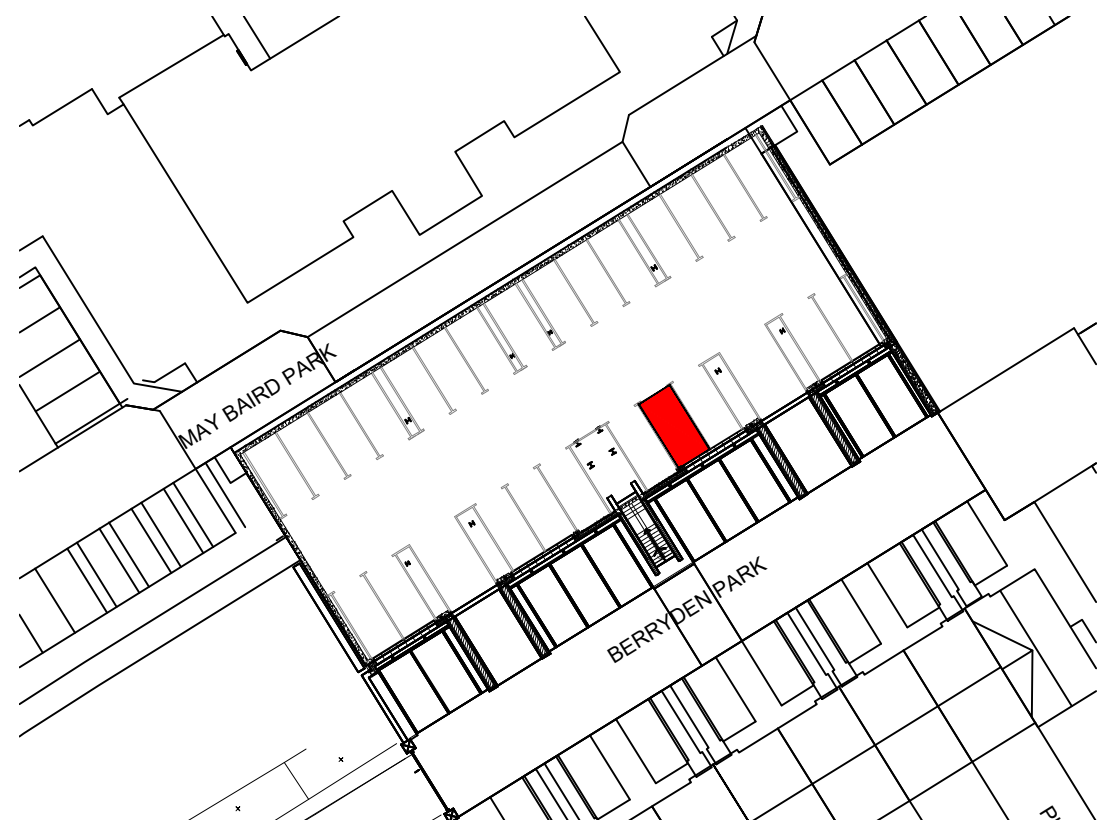


PLOT BOUNDARY

SCALE 1:500



SCALE 1:2500



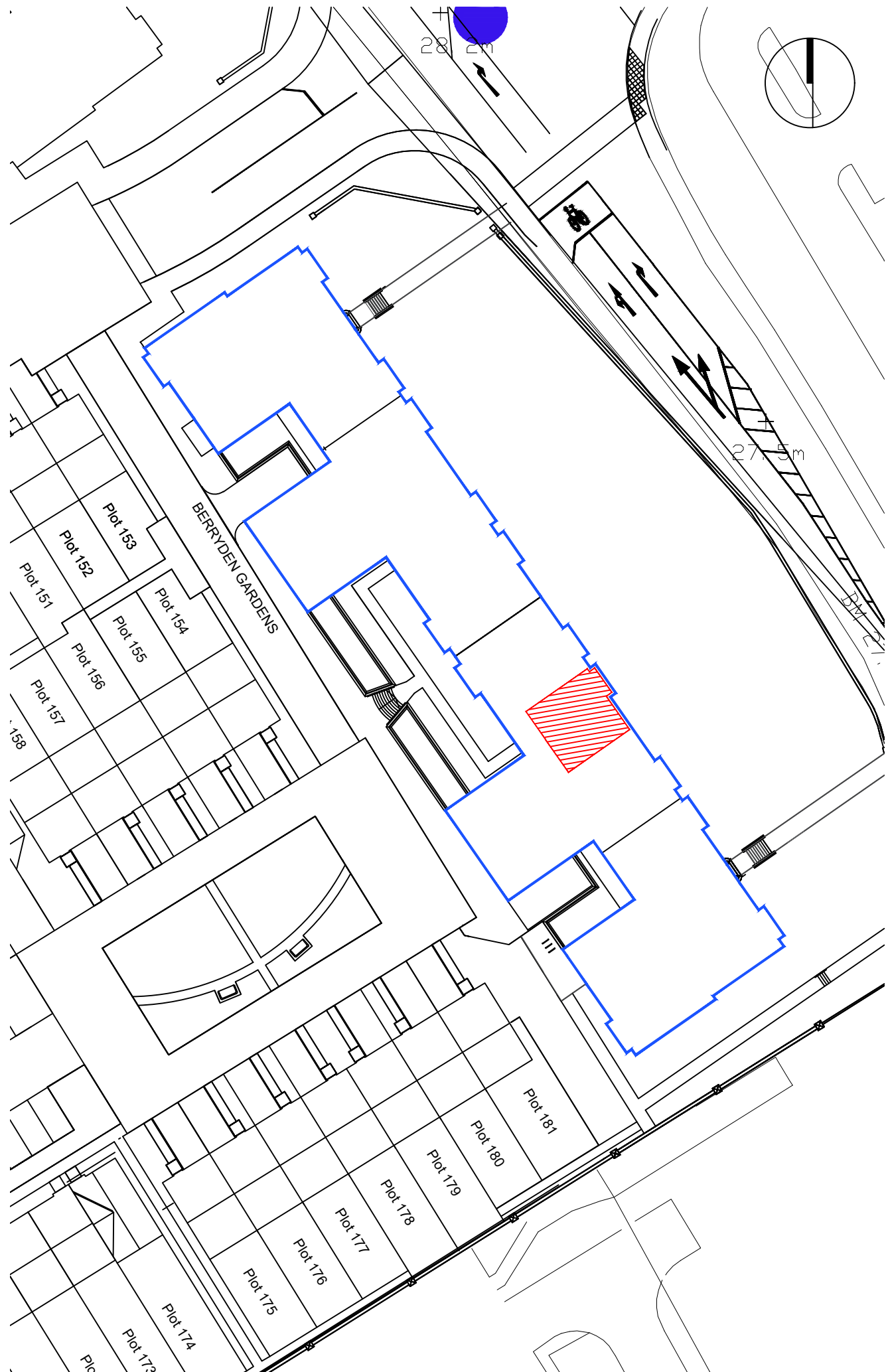
UNDERGROUND CAR PARK

SCALE 1:500

- "A" ORDNANCE SURVEY GR NJ 93155 07223
- BLOCK BOUNDARY
- PLOT INTERNAL
- UNDERGROUND LEVEL PARKING SPACE

Rev.	Date	Details	Drawn
Issued for: LEGAL FEU PLAN			
Project: Westburn Gardens 46 Berryden Gardens Aberdeen		Project No: 6177 Dwg No: LE -- 208 Rev:	
Drawing: Plot 208 - Level 3 Blocks 1-4		Drawn By: CDF Date: 05.03.24 Scale: 1:500/1:2500 @A3	





PLOT BOUNDARY

SCALE 1:500



SCALE 1:2500



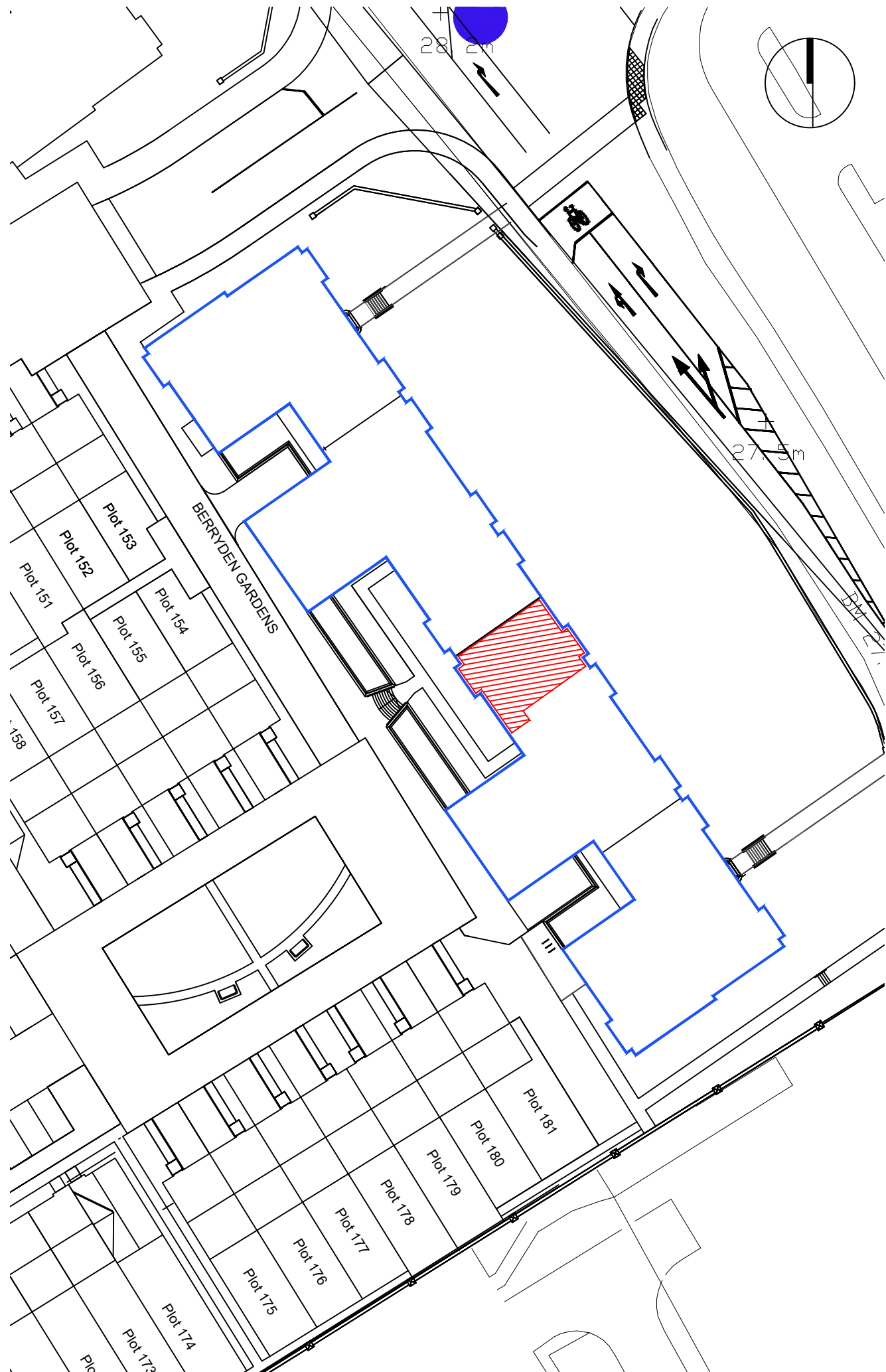
UNDERGROUND CAR PARK

SCALE 1:500

- "A" ORDNANCE SURVEY GR NJ 93155 07223
- BLOCK BOUNDARY
- PLOT INTERNAL
- PARKING SPACE

Rev.	Date	Details	Drawn
Issued for: LEGAL FEU PLAN			
Project: Westburn Gardens 47 Berryden Gardens Aberdeen		Project No: 6177 Dwg No: LE -- 209 Rev:	
Drawing: Plot 209 - Level 3 Blocks 1-4		Drawn By: CDF Date: 05.03.24 Scale: 1:500/1:2500 @A3	



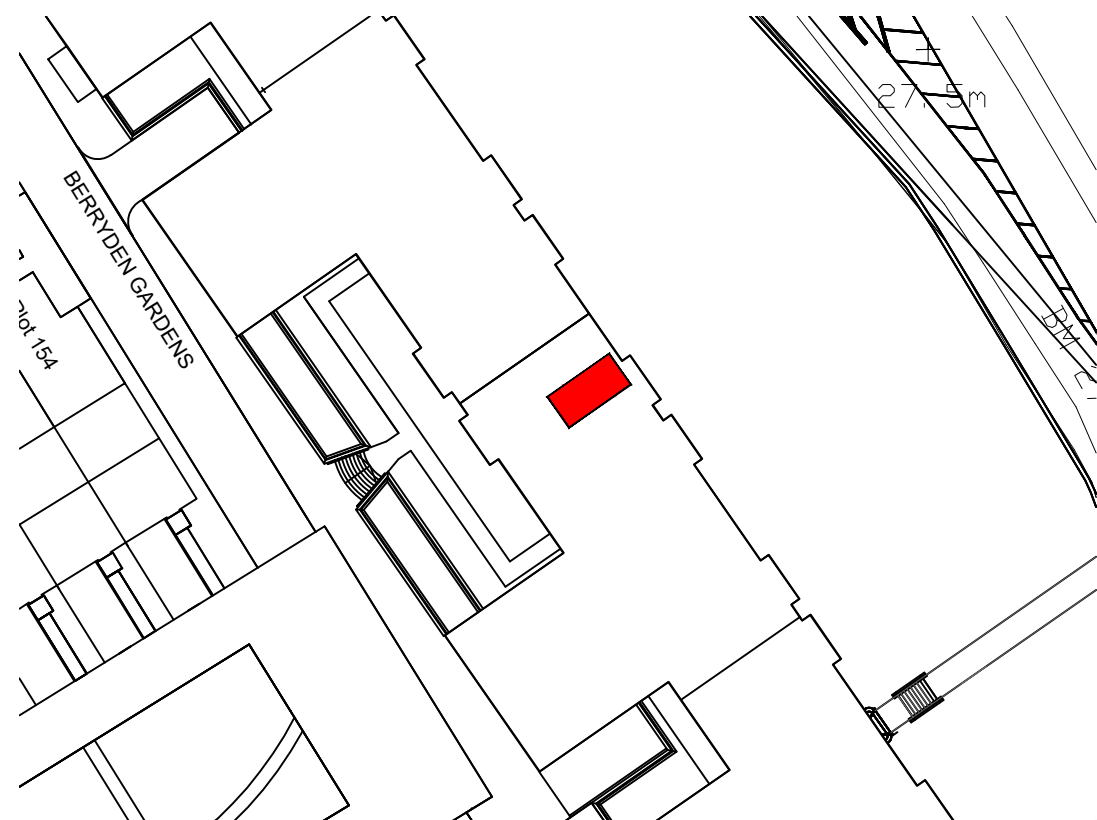


PLOT BOUNDARY

SCALE 1:500



SCALE 1:2500



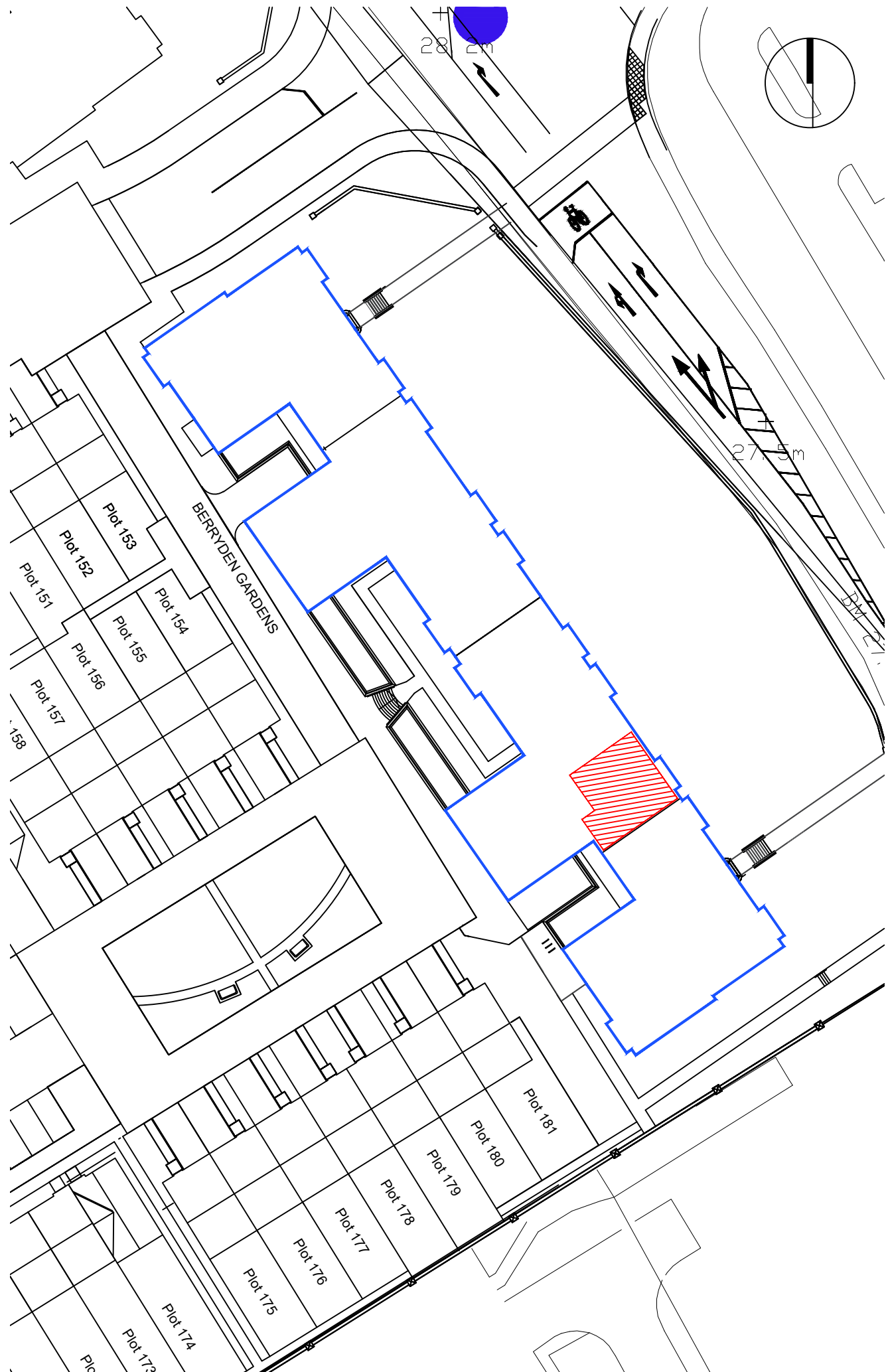
UNDERGROUND CAR PARK

SCALE 1:500

- "A" ORDNANCE SURVEY GR NJ 93155 07223
- BLOCK BOUNDARY
- PLOT INTERNAL
- PARKING SPACE

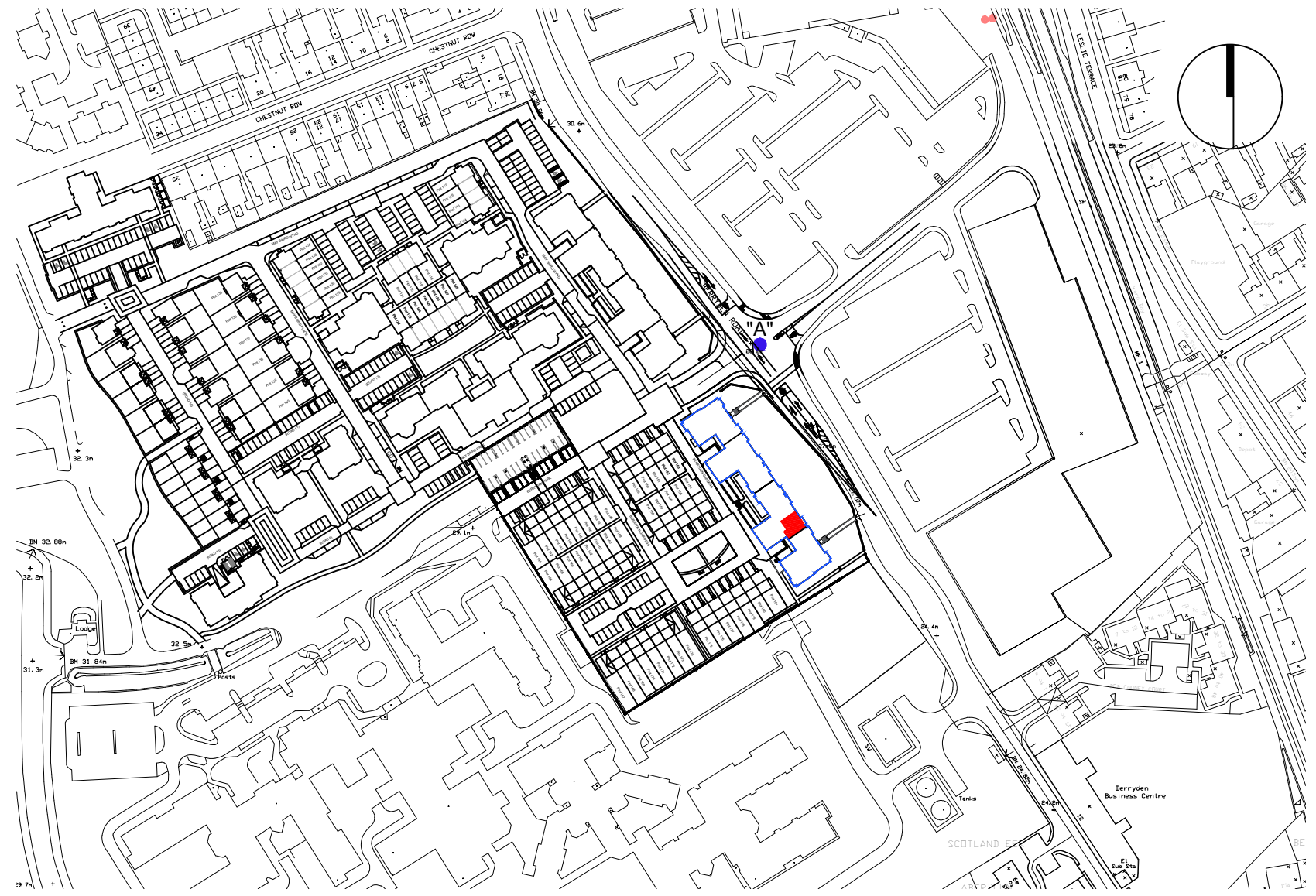
Rev.	Date	Details	Drawn
LEGAL FEU PLAN			
Project:		Project No:	
Westburn Gardens		6177	
48 Berryden Gardens		Dwg No:	
Aberdeen		LE -- 210	
		Rev:	
Drawing:		Drawn By:	Date:
Plot 210 - Level 3		CDF	22.08.23
Blocks 1-4		Scale:	1:500/1:2500 @A3





PLOT BOUNDARY

SCALE 1:500



SCALE 1:2500



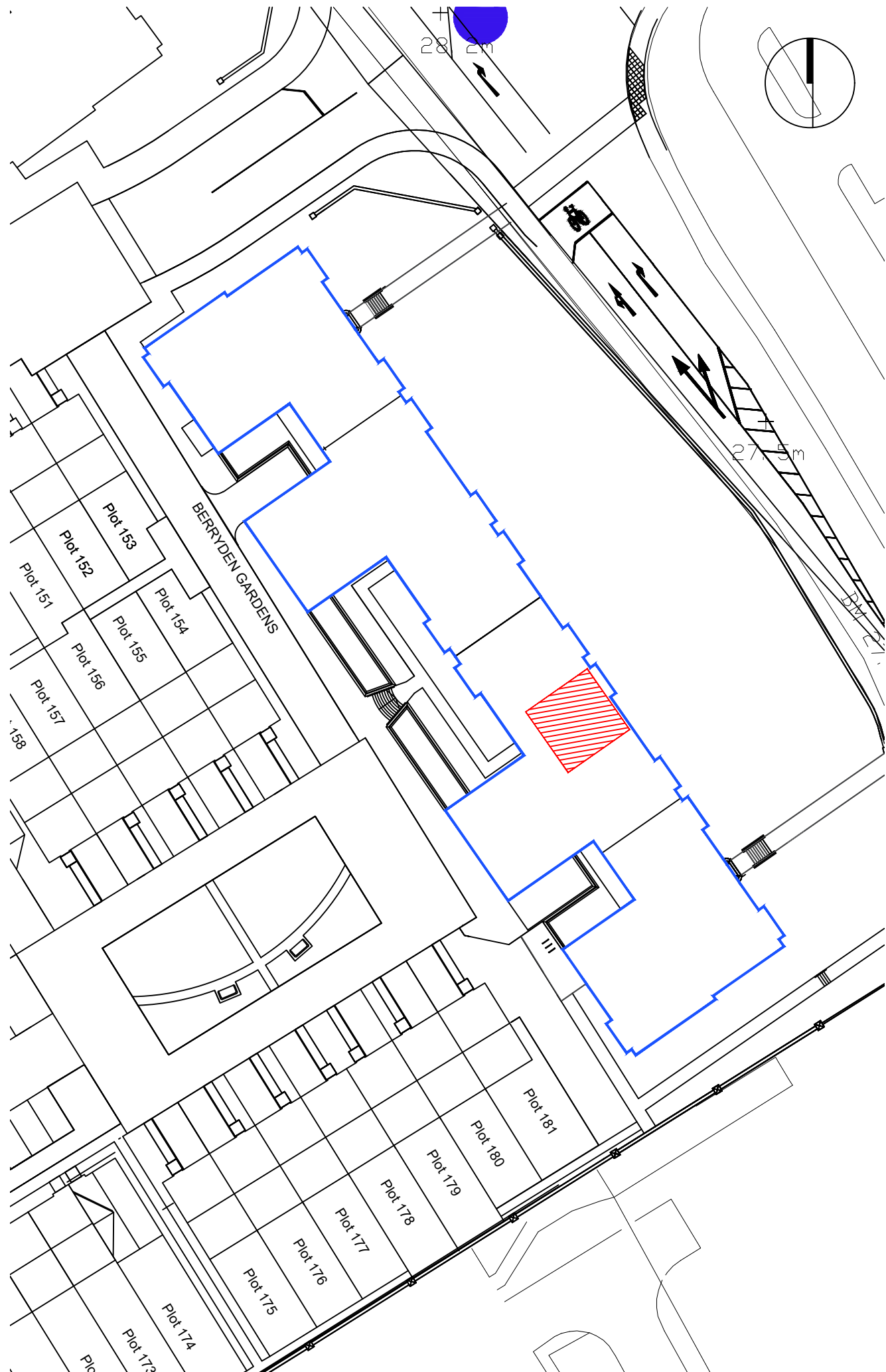
UNDERGROUND CAR PARK

SCALE 1:500

- "A" ORDNANCE SURVEY GR NJ 93155 07223
- BLOCK BOUNDARY
- PLOT INTERNAL
- PARKING SPACE

Rev.	Date	Details	Drawn
Issued for: LEGAL FEU PLAN			
Project: Westburn Gardens 50 Berryden Gardens Aberdeen		Project No: 6177 Dwg No: LE -- 211 Rev:	
Drawing: Plot 211 - Level 4 Blocks 1-4		Drawn By: CDF Date: 05.03.24 Scale: 1:500/1:2500 @A3	





PLOT BOUNDARY

SCALE 1:500



SCALE 1:2500



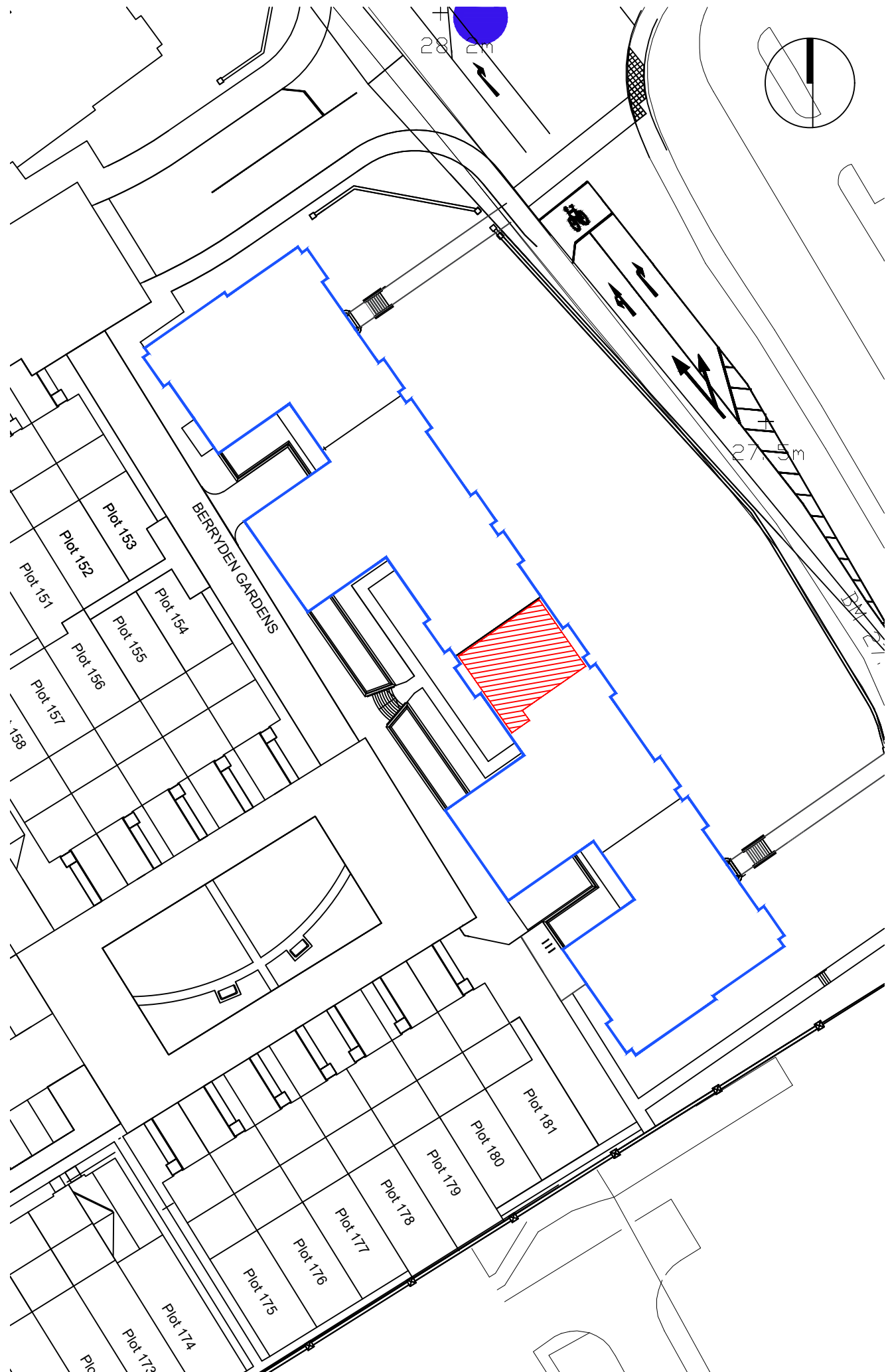
UNDERGROUND CAR PARK

SCALE 1:500

- "A" ORDNANCE SURVEY GR NJ 93155 07223
- BLOCK BOUNDARY
- PLOT INTERNAL
- PARKING SPACE

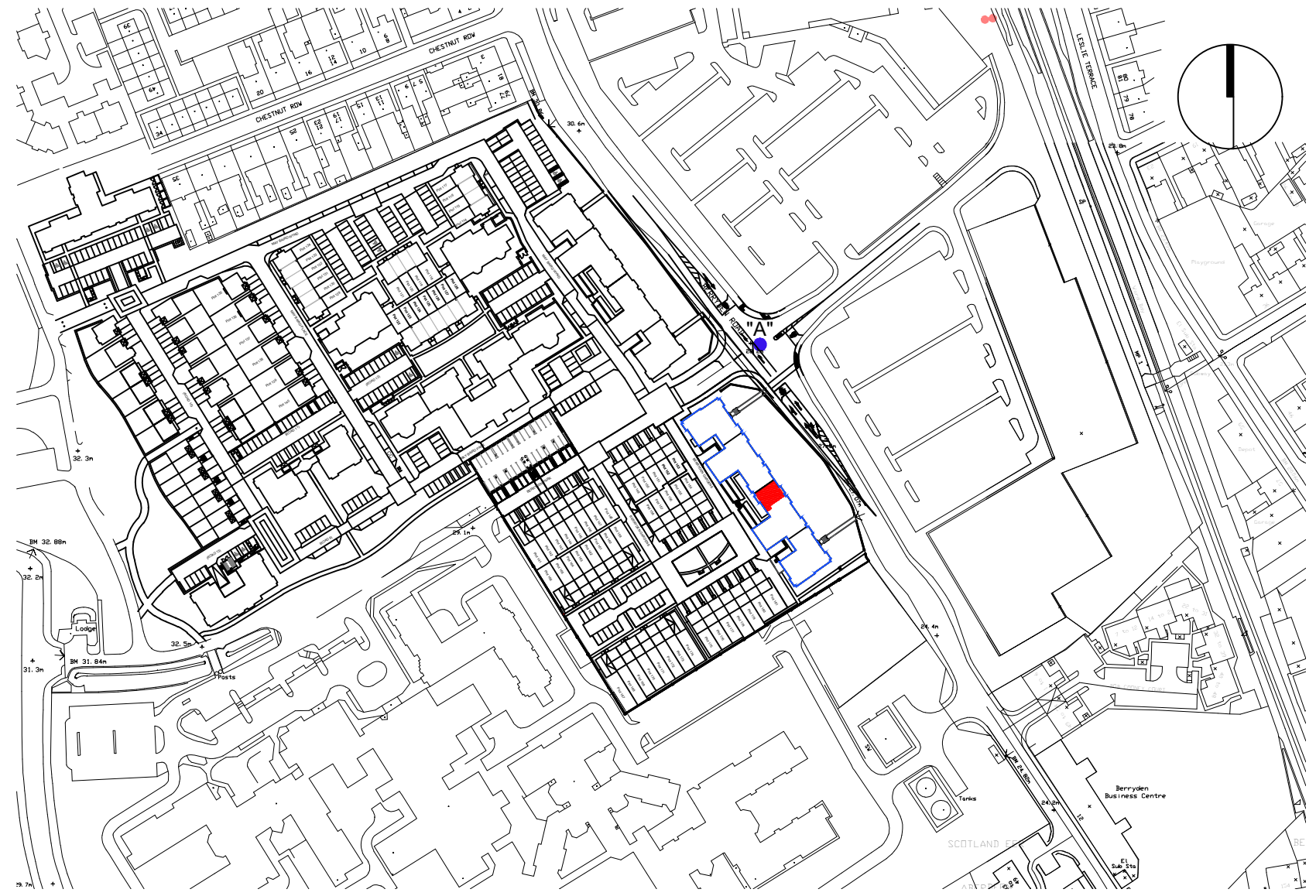
Rev.	Date	Details	Drawn
Issued for: LEGAL FEU PLAN			
Project: Westburn Gardens 51 Berryden Gardens Aberdeen		Project No: 6177 Dwg No: LE -- 212 Rev:	
Drawing: Plot 212 - Level 4 Blocks 1-4		Drawn By: CDF Date: 05.03.24 Scale: 1:500/1:2500 @A3	





PLOT BOUNDARY

SCALE 1:500



SCALE 1:2500



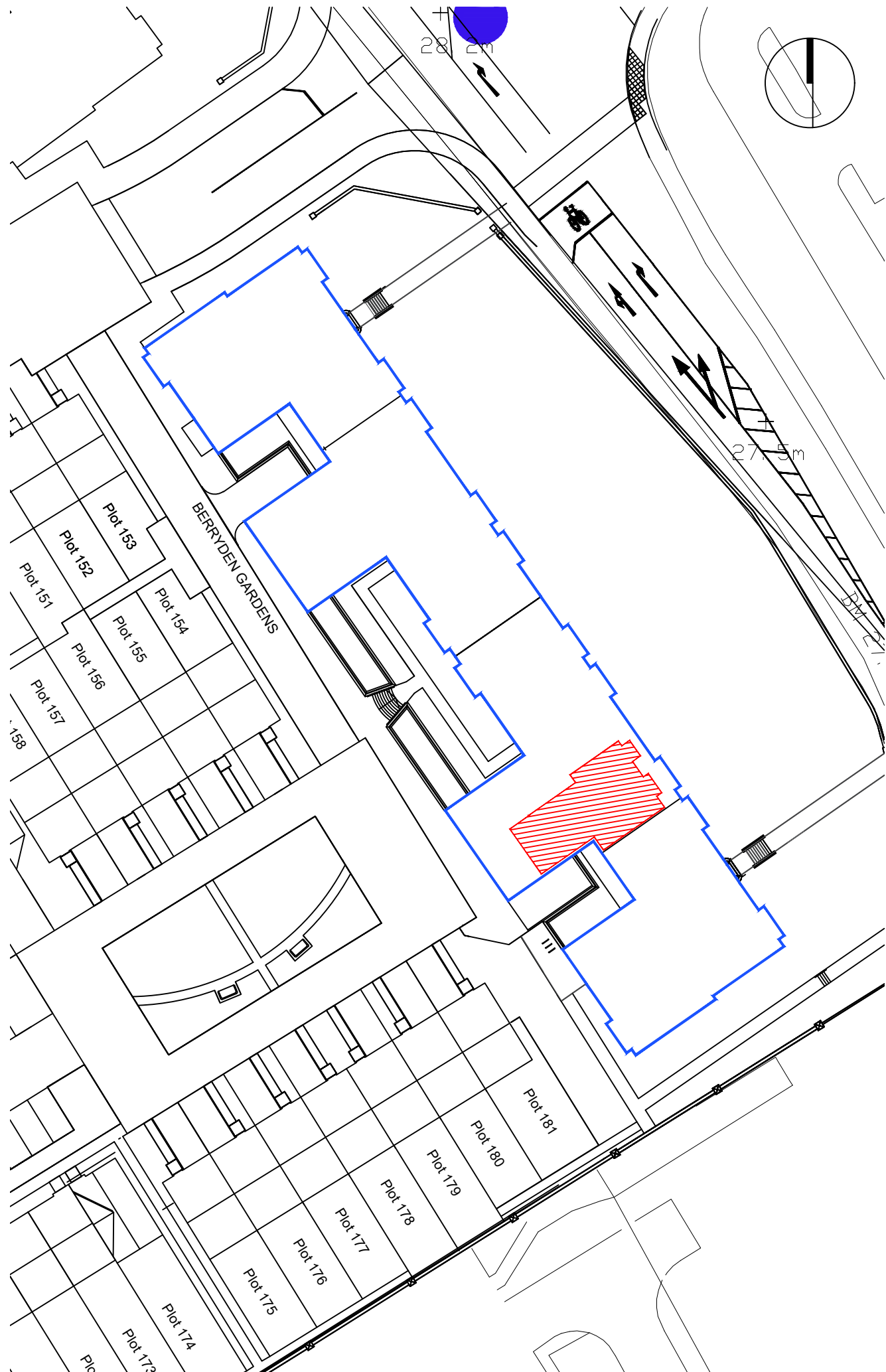
UNDERGROUND CAR PARK

SCALE 1:500

- "A" ORDNANCE SURVEY GR NJ 93155 07223
- BLOCK BOUNDARY
- PLOT INTERNAL
- PARKING SPACE

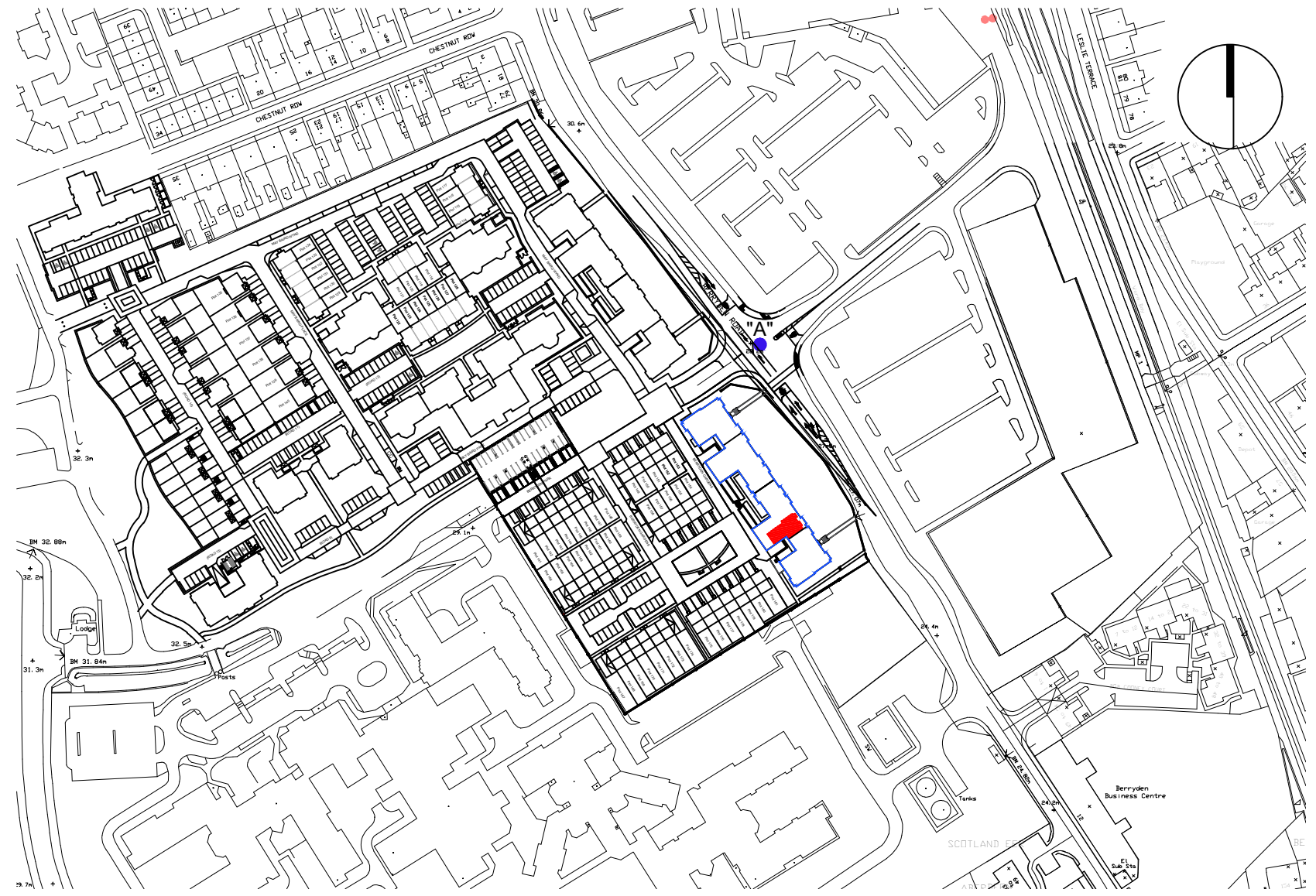
Rev.	Date	Details	Drawn
LEGAL FEU PLAN			
Project:		Project No:	
Westburn Gardens		6177	
52 Berryden Gardens		Dwg No:	
Aberdeen		LE -- 213	
		Rev:	
Drawing:		Drawn By:	Date:
Plot 213 - Level 4		CDf	22.08.23
Blocks 1-4		Scale:	1:500/1:2500 @A3





PLOT BOUNDARY

SCALE 1:500



SCALE 1:2500



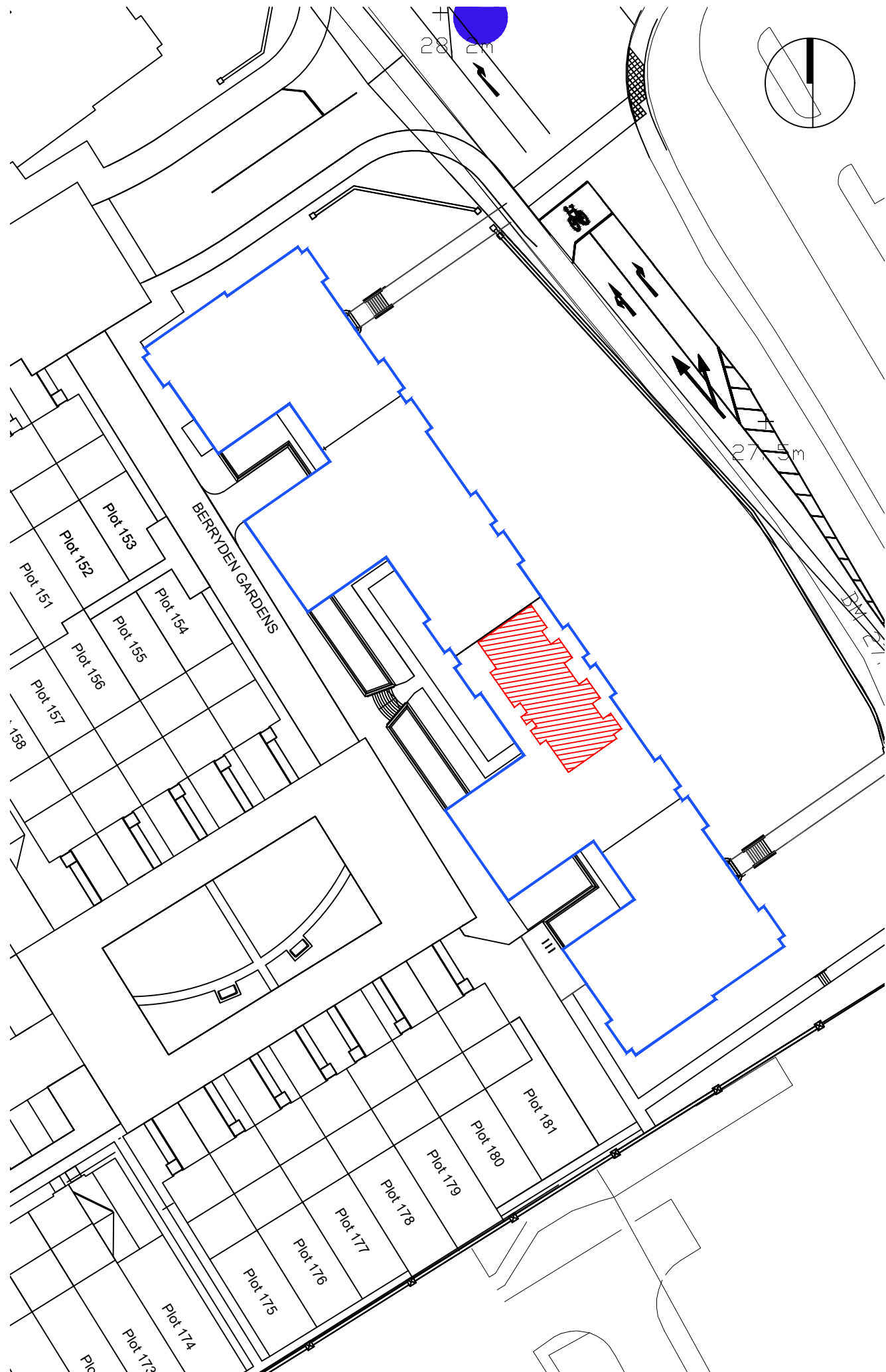
UNDERGROUND CAR PARK

SCALE 1:500

- "A" ORDNANCE SURVEY GR NJ 93155 07223
- BLOCK BOUNDARY
- PLOT INTERNAL
- PARKING SPACE

Rev.	Date	Details	Drawn
LEGAL FEU PLAN			
Project:		Project No:	
Westburn Gardens		6177	
53 Berryden Gardens		Dwg No:	
Aberdeen		LE -- 214	
		Rev:	
Drawing:		Drawn By:	Date:
Plot 214 - Level 5		CDF	22.08.23
Blocks 1-4		Scale:	1:500/1:2500 @A3





PLOT BOUNDARY

SCALE 1:500



SCALE 1:2500



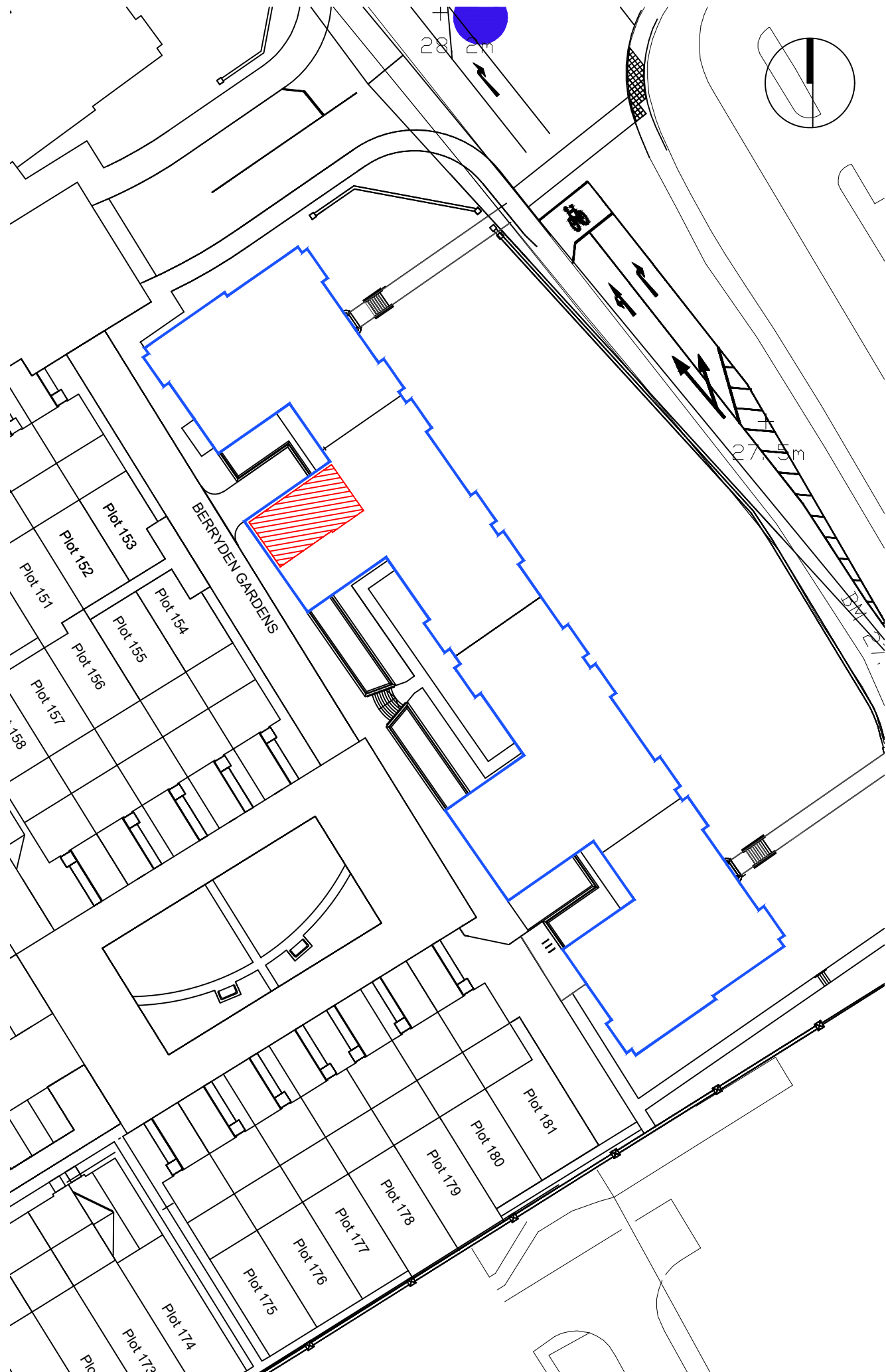
UNDERGROUND CAR PARK

SCALE 1:500

- "A" ORDNANCE SURVEY GR NJ 93155 07223
- BLOCK BOUNDARY
- PLOT INTERNAL
- PARKING SPACE

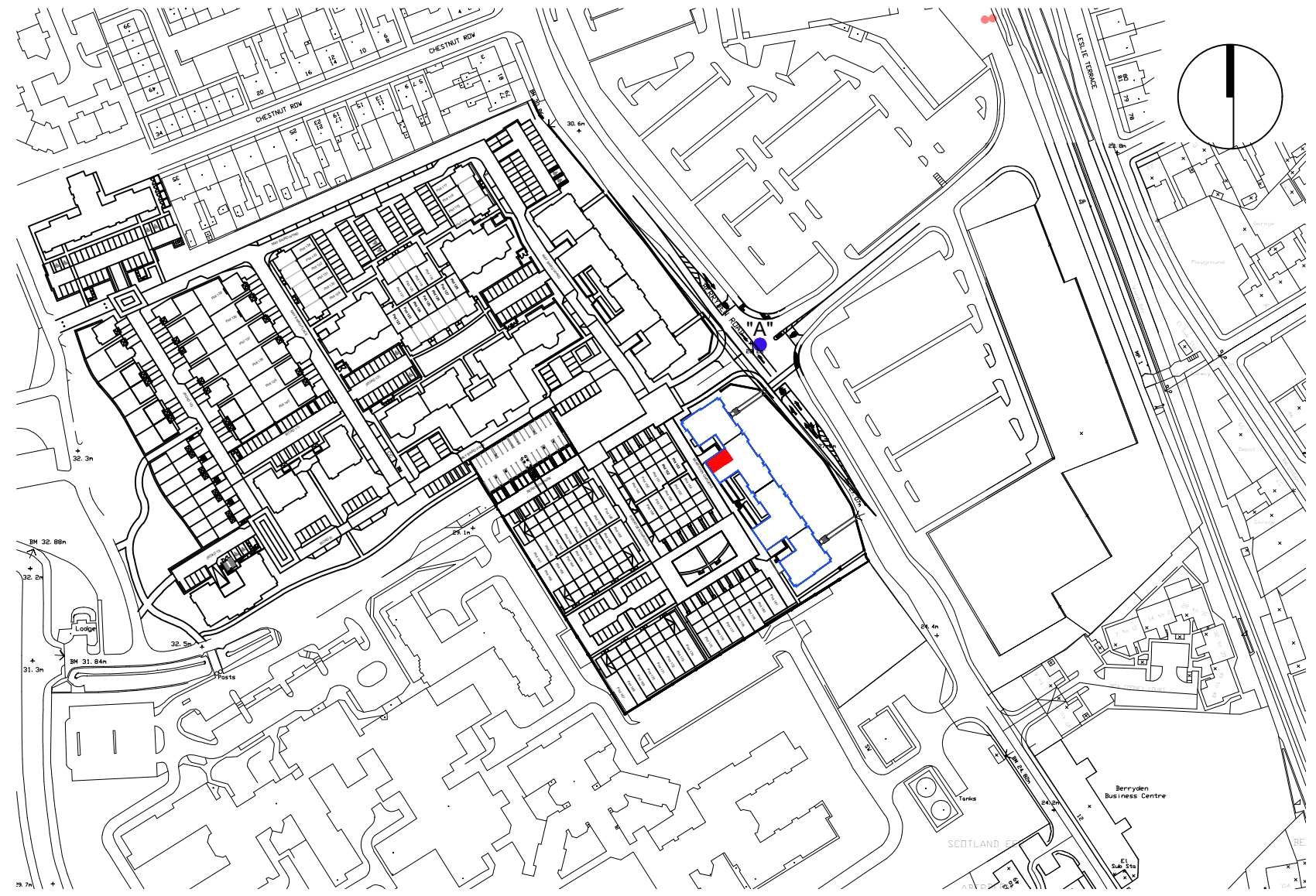
Rev.	Date	Details	Drawn
LEGAL FEU PLAN			
Project:		Project No:	
Westburn Gardens		6177	
54 Berryden Gardens		Dwg No:	
Aberdeen		LE -- 215	
		Rev:	
Drawing:		Drawn By:	Date:
Plot 215 - Level 5		CDF	22.08.23
Blocks 1-4		Scale:	1:500/1:2500 @A3





PLOT BOUNDARY

SCALE 1:500



SCALE 1:2500



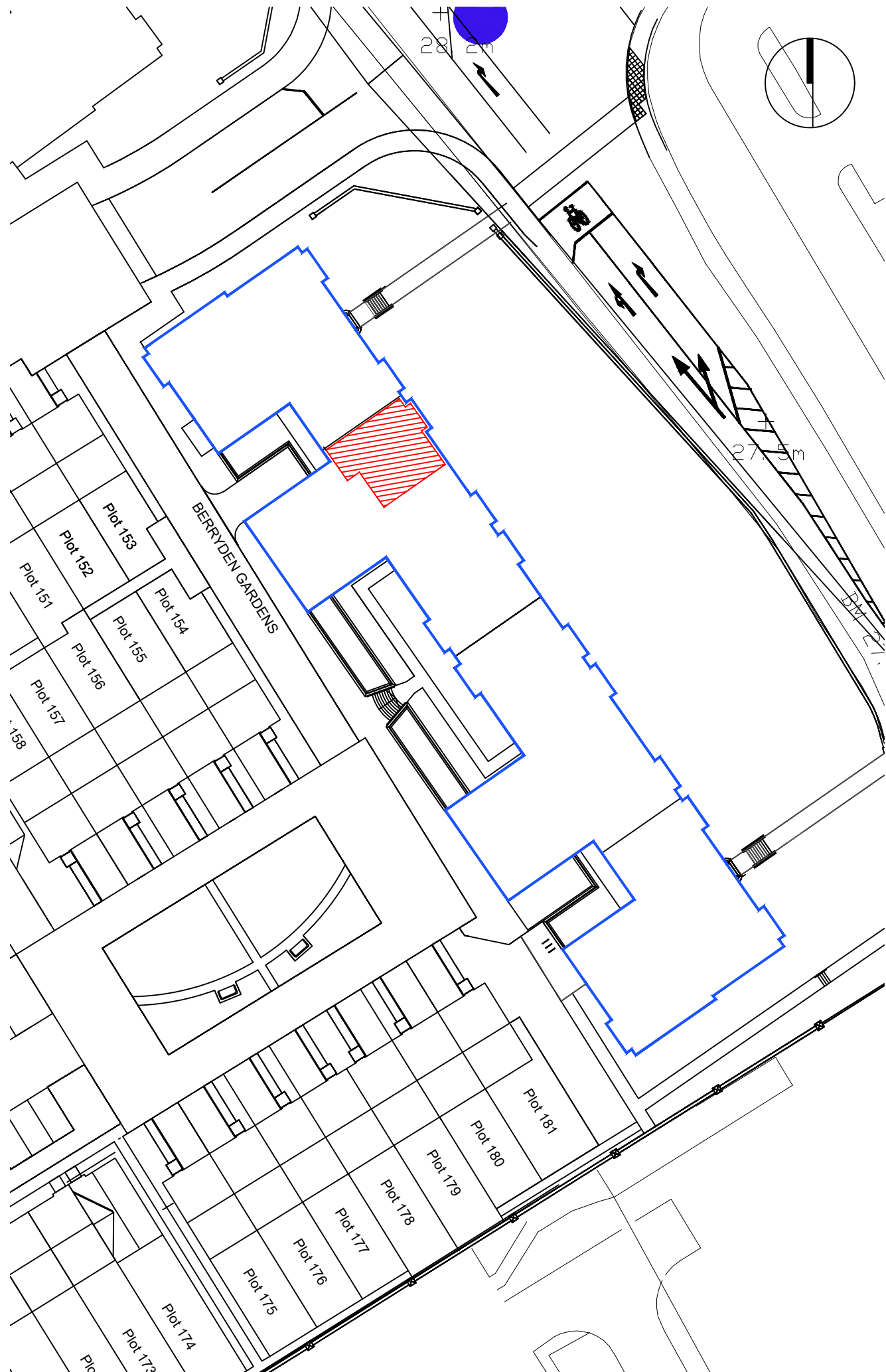
UNDERGROUND CAR PARK

SCALE 1:500

- "A" ORDNANCE SURVEY GR NJ 93155 07223
- BLOCK BOUNDARY
- PLOT INTERNAL
- PARKING SPACE

Rev.	Date	Details	Drawn
Issued for: LEGAL FEU PLAN			
Project: Westburn Gardens 19 Berryden Gardens Aberdeen		Project No: 6177 Dwg No: LE -- 216 Rev:	
Drawing: Plot 216 - Level 1 Blocks 1-4		Drawn By: CDF Date: 05.03.24 Scale: 1:500/1:2500 @A3	





PLOT BOUNDARY

SCALE 1:500



SCALE 1:2500



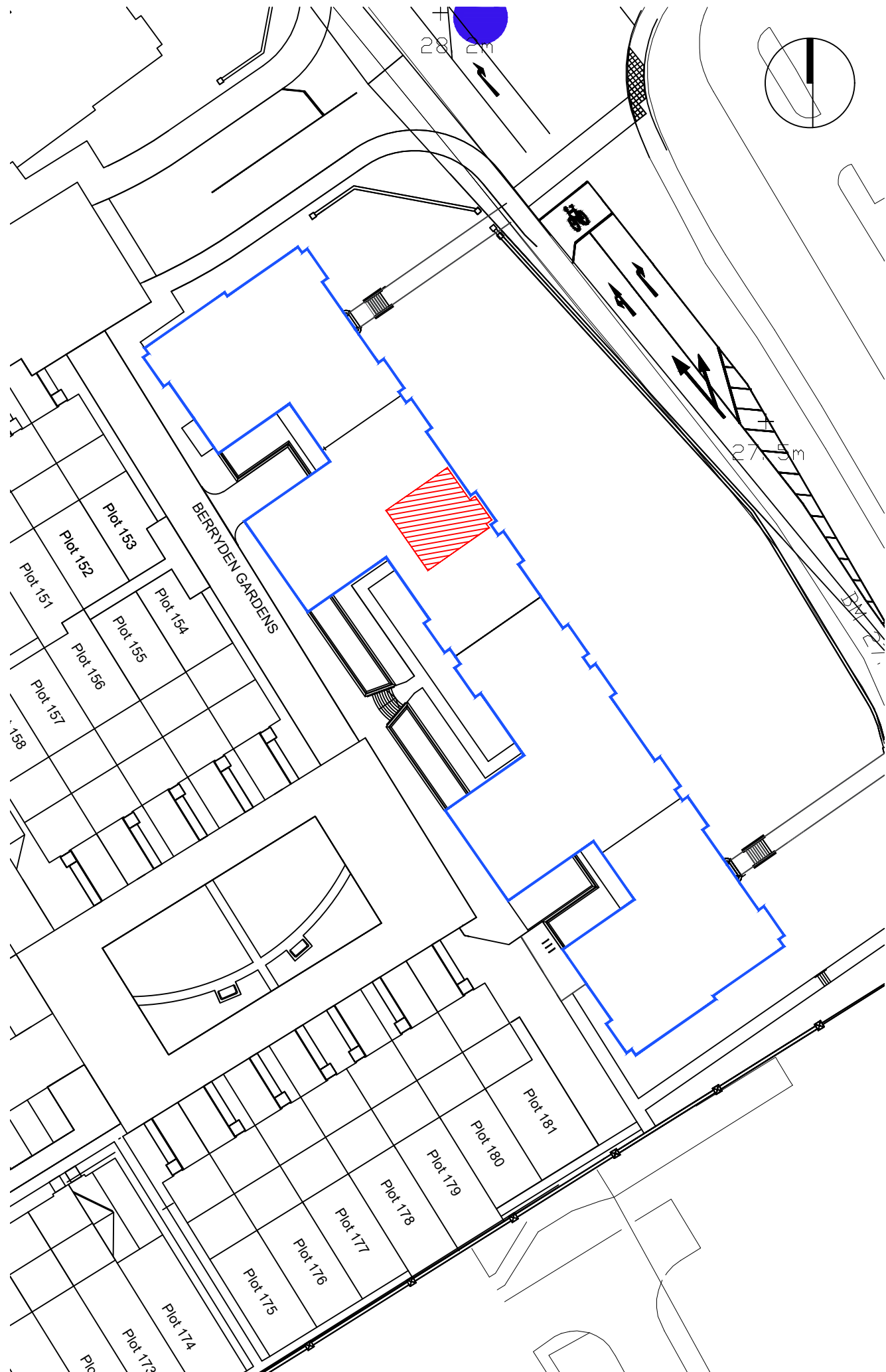
UNDERGROUND CAR PARK

SCALE 1:500

- "A" ORDNANCE SURVEY GR NJ 93155 07223
- BLOCK BOUNDARY
- PLOT INTERNAL
- PARKING SPACE

Rev.	Date	Details	Drawn
Issued for: LEGAL FEU PLAN			
Project: Westburn Gardens 20 Berryden Gardens Aberdeen		Project No: 6177 Dwg No: LE -- 217 Rev:	
Drawing: Plot 217 - Level 1 Blocks 1-4		Drawn By: CDF Date: 05.03.24 Scale: 1:500/1:2500 @A3	





PLOT BOUNDARY

SCALE 1:500



SCALE 1:2500



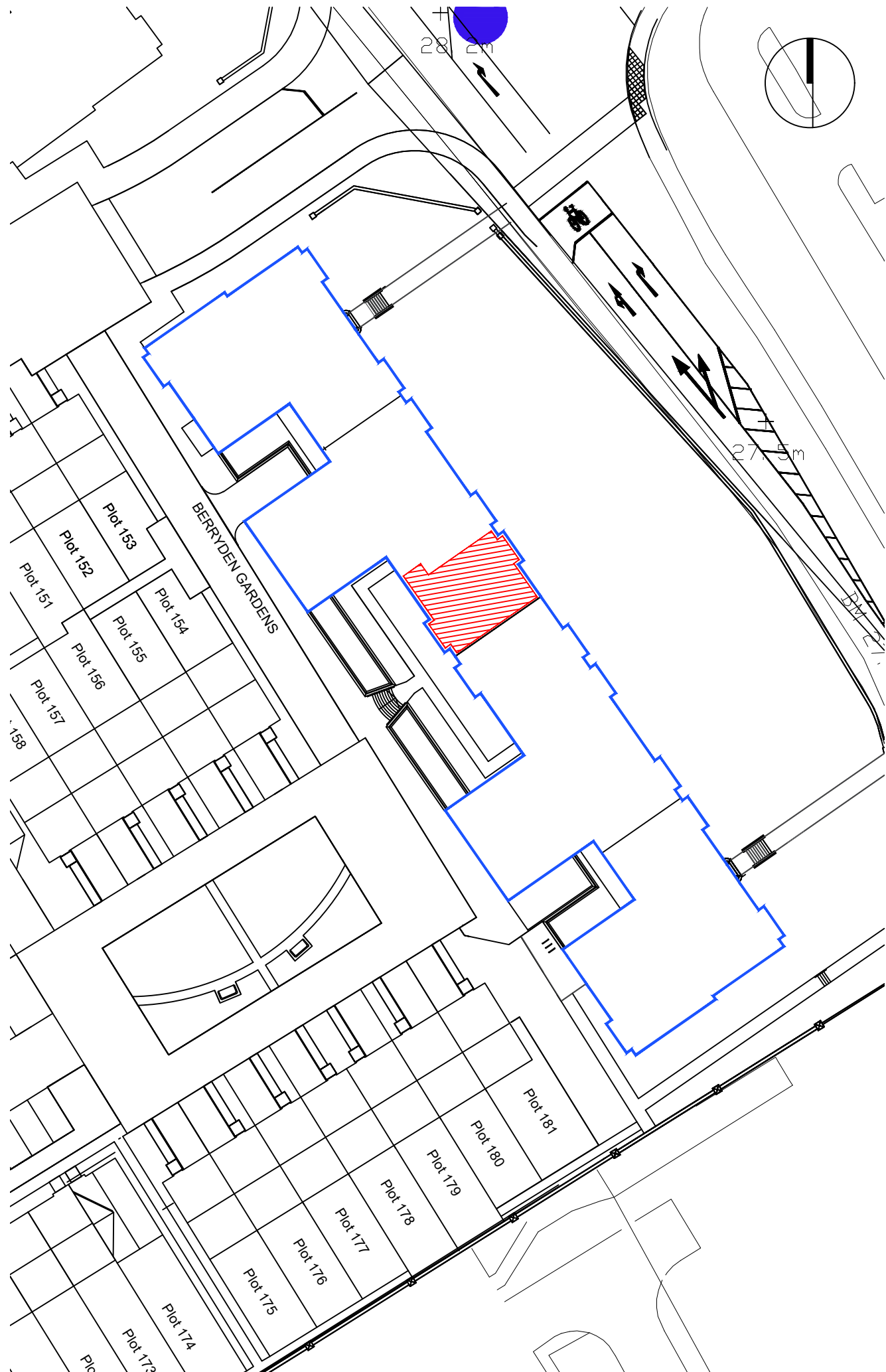
MAY BAIRD PARK STREET PARKING

SCALE 1:500

- "A" ORDNANCE SURVEY GR NJ 93155 07223
- BLOCK BOUNDARY
- PLOT INTERNAL
- PARKING SPACE

Rev.	Date	Details	Drawn
LEGAL FEU PLAN			
Project:		Project No:	
Westburn Gardens		6177	
21 Berryden Gardens		Dwg No:	
Aberdeen		LE -- 218	
		Rev:	
Drawing:		Drawn By:	Date:
Plot 218 - Level 1		CDF	22.08.23
Blocks 1-4		Scale:	1:500/1:2500 @A3



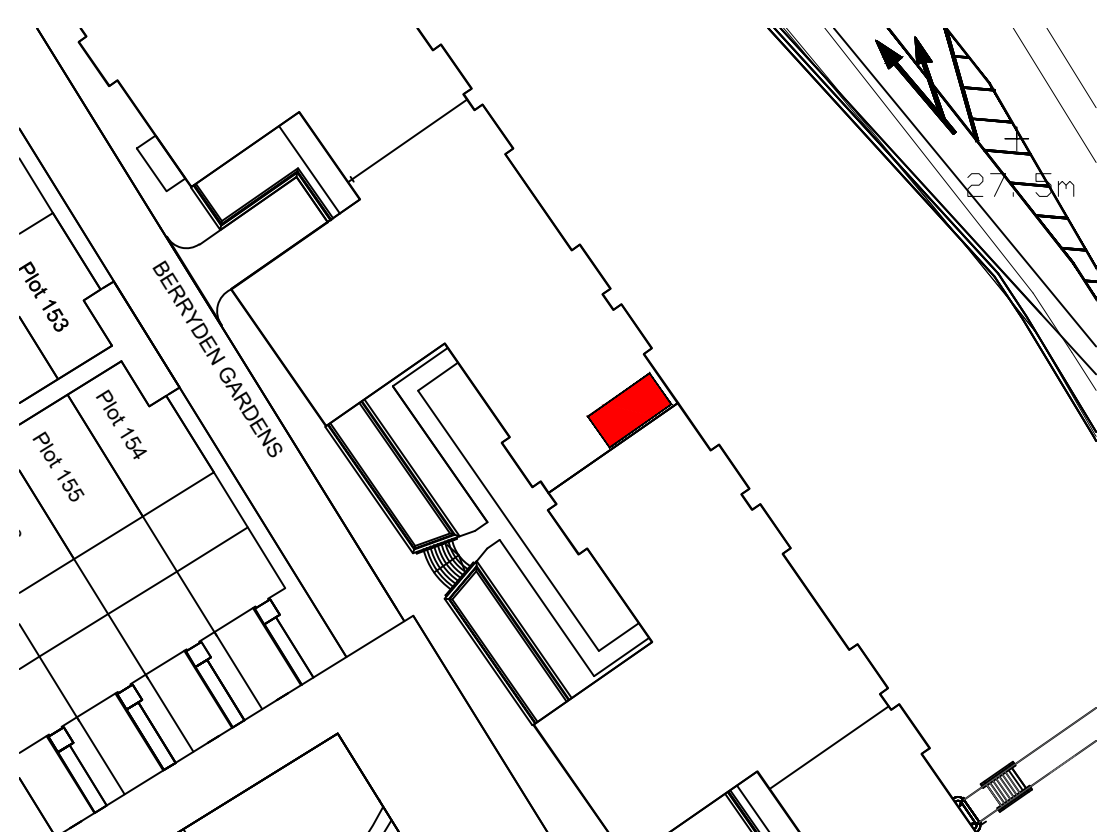


PLOT BOUNDARY

SCALE 1:500



SCALE 1:2500



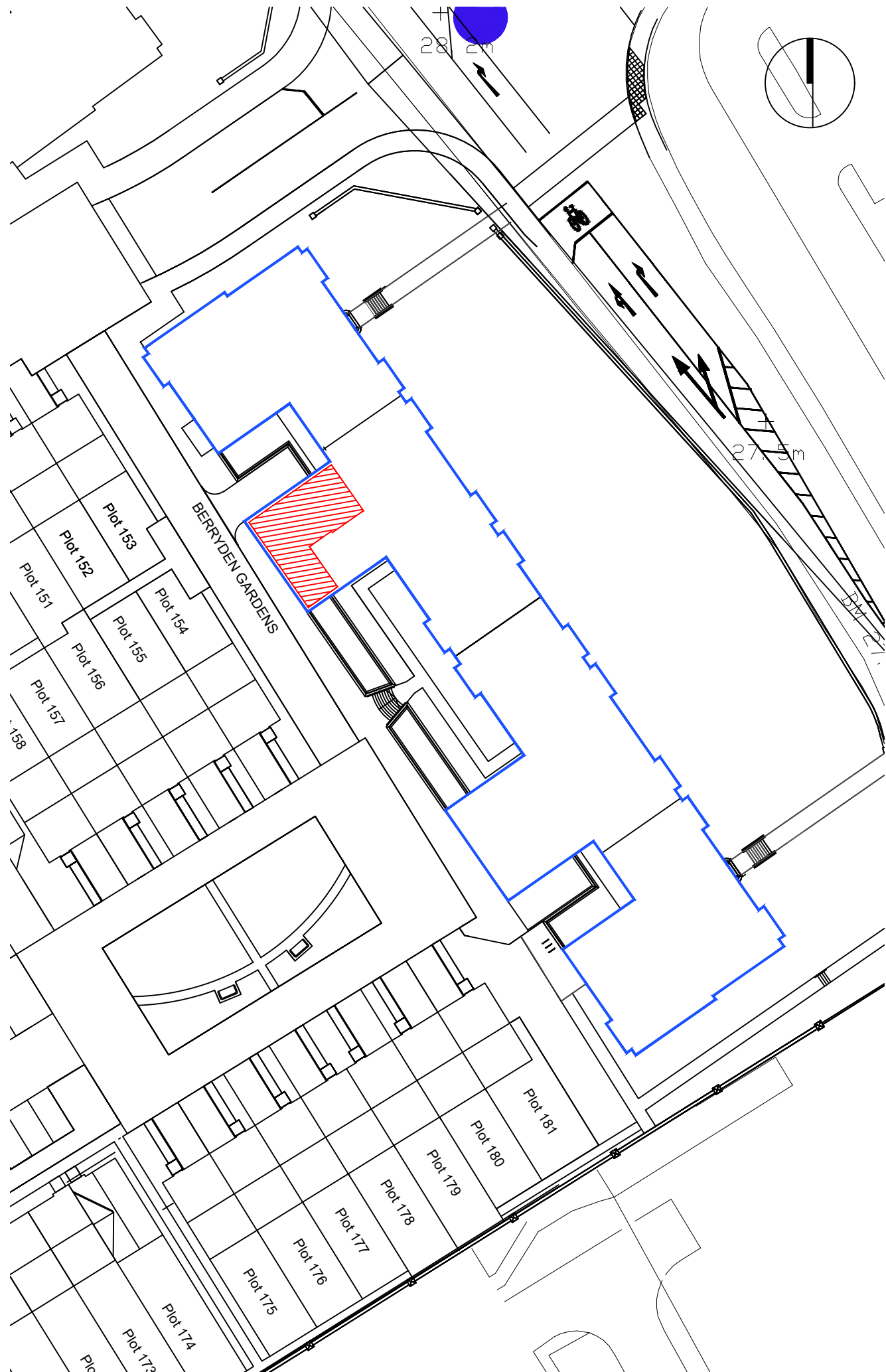
UNDERGROUND CAR PARK

SCALE 1:500

- "A" ORDNANCE SURVEY GR NJ 93155 07223
- BLOCK BOUNDARY
- PLOT INTERNAL
- PARKING SPACE

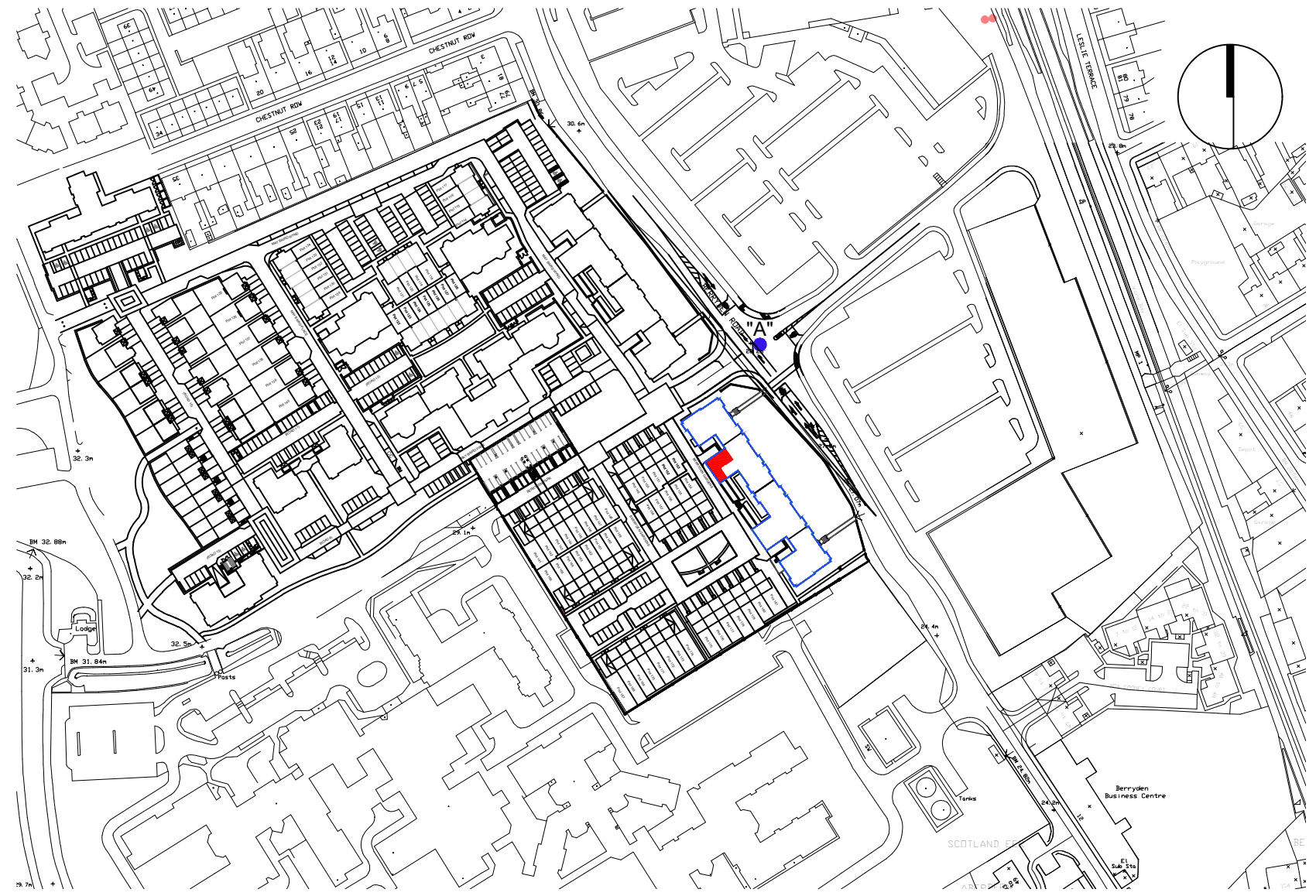
Rev.	Date	Details	Drawn
LEGAL FEU PLAN			
Project:		Project No:	
Westburn Gardens		6177	
22 Berryden Gardens		Dwg No:	
Aberdeen		LE -- 219	
		Rev:	
Drawing:		Drawn By:	Date:
Plot 219 - Level 1		CDF	22.08.23
Blocks 1-4		Scale:	1:500/1:2500 @A3



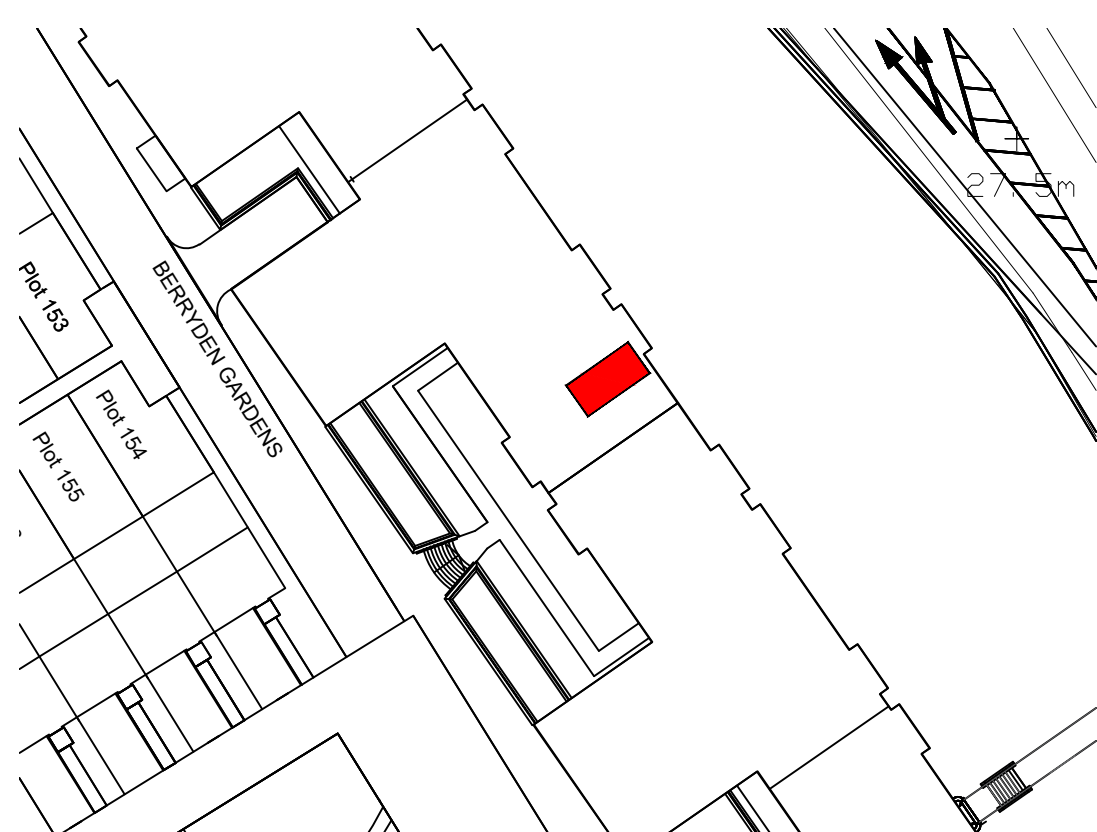


PLOT BOUNDARY

SCALE 1:500



SCALE 1:2500



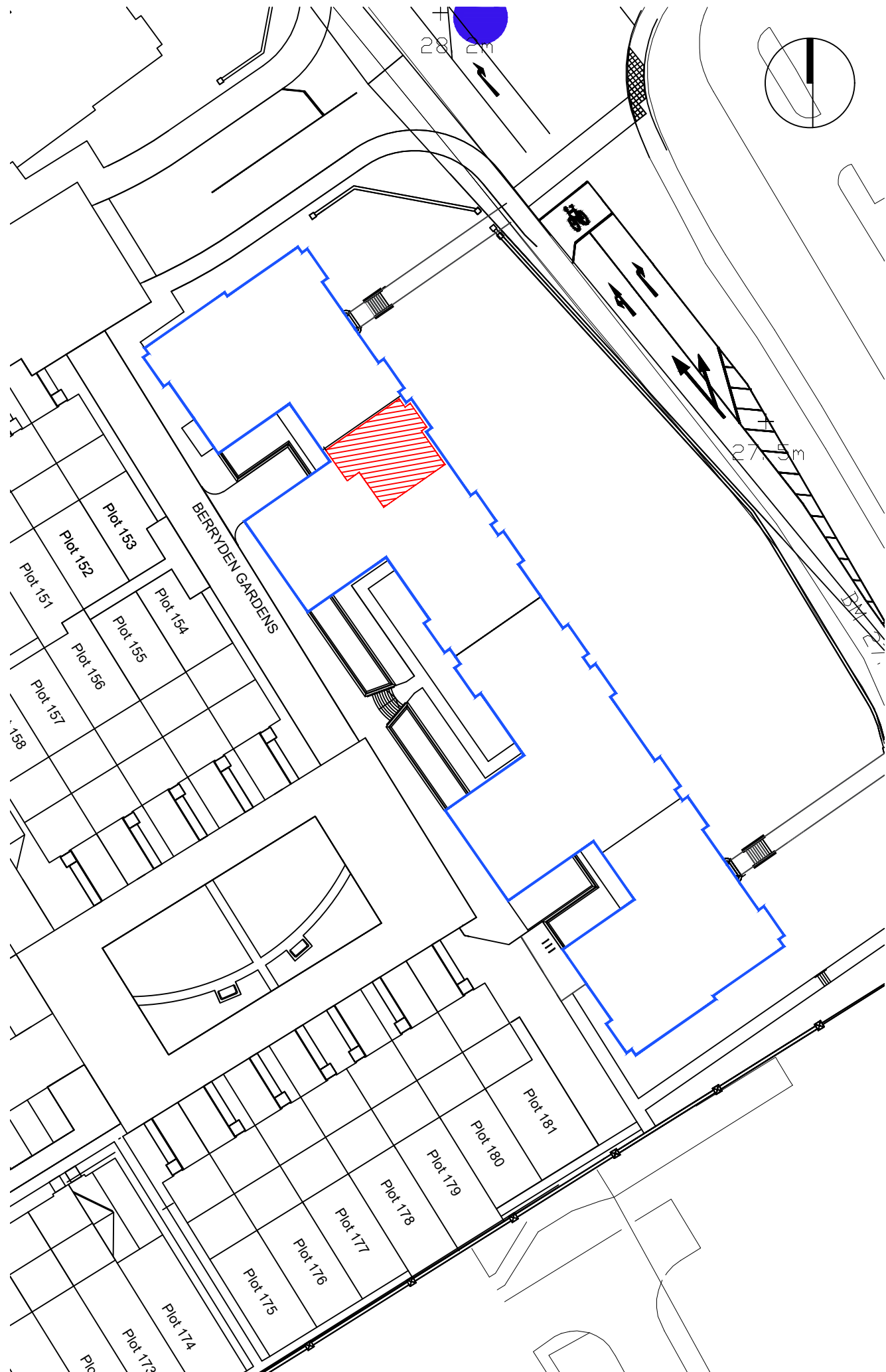
UNDERGROUND CAR PARK

SCALE 1:500

- "A" ORDNANCE SURVEY GR NJ 93155 07223
- BLOCK BOUNDARY
- PLOT INTERNAL
- PARKING SPACE

Rev.	Date	Details	Drawn
LEGAL FEU PLAN			
Project:		Project No:	
Westburn Gardens		6177	
23 Berryden Gardens		Dwg No:	
Aberdeen		LE -- 220	
		Rev:	
Drawing:		Drawn By:	Date:
Plot 220 - Level 2		CDF	22.08.23
Blocks 1-4		Scale:	1:500/1:2500 @A3



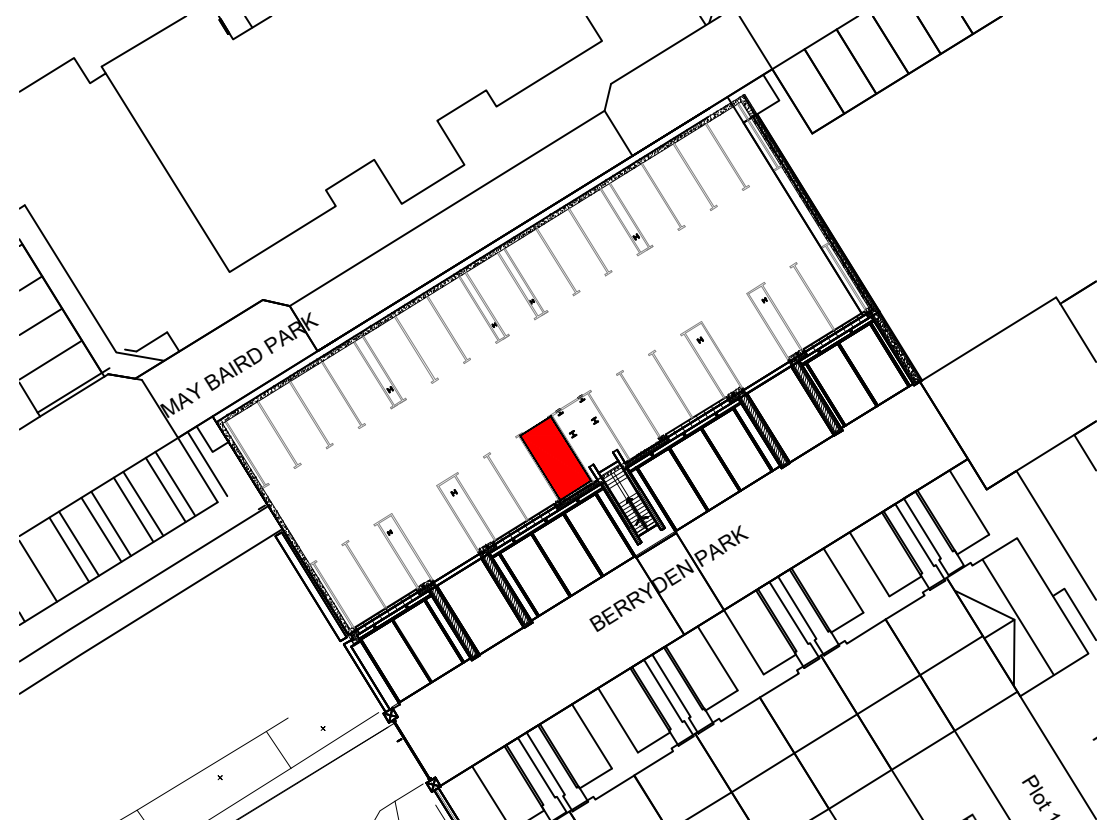


PLOT BOUNDARY

SCALE 1:500







SCALE 1:2500



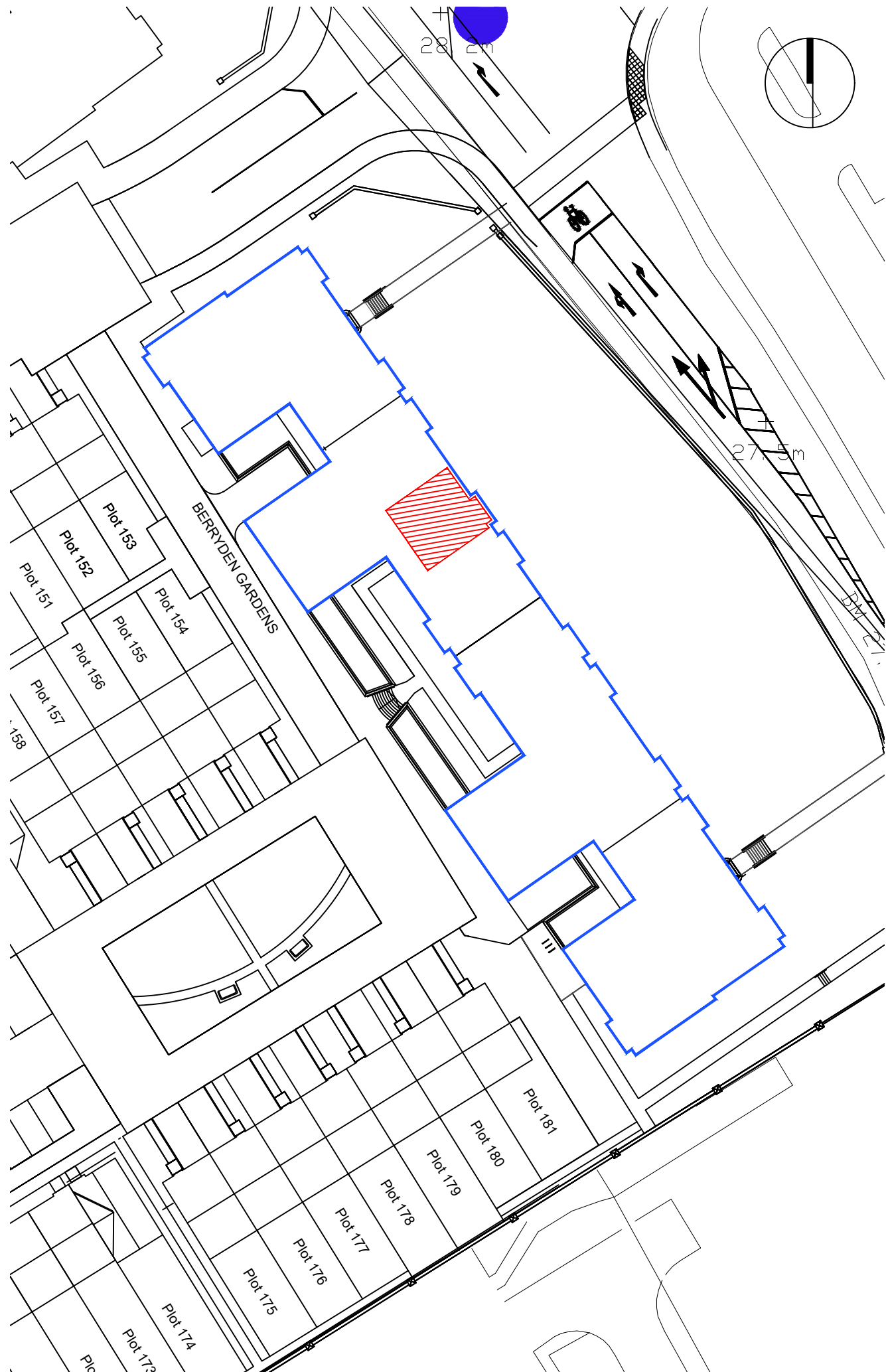
UNDERGROUND CAR PARK

SCALE 1:500

-  "A" ORDNANCE SURVEY GR NJ 93155 07223
-  BLOCK BOUNDARY
-  PLOT INTERNAL
-  PARKING SPACE

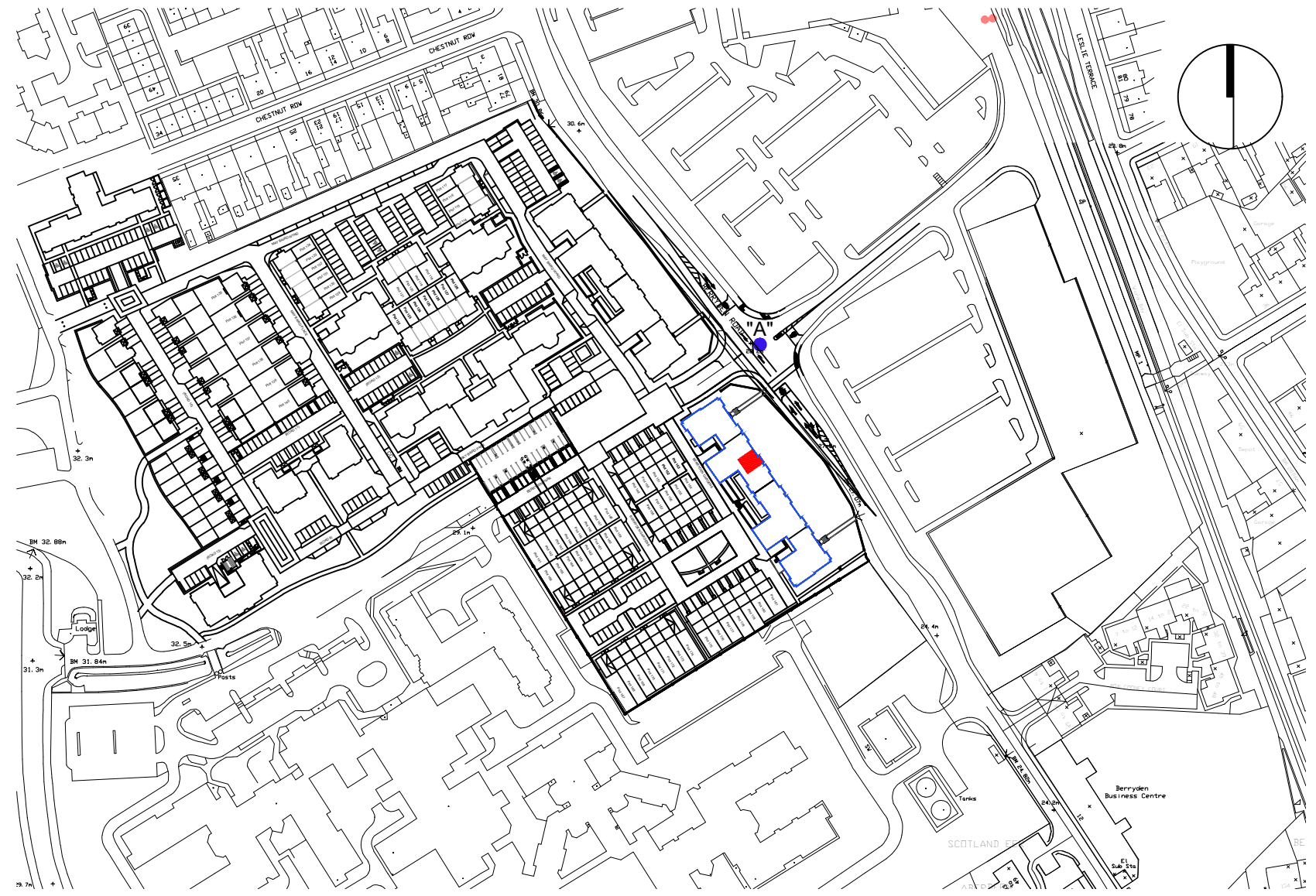
Rev.	Date	Details	Drawn
Issued for:			
LEGAL FEU PLAN			
Project:		Project No:	
Westburn Gardens		6177	
24 Berryden Gardens		Dwg No:	
Aberdeen		LE -- 221	
		Rev:	
Drawing:		Drawn By:	
Plot 221 - Level 2		CDF	
		Date:	
		05.03.24	
Blocks 1-4		Scale:	
		1:500/1:2500 @A3	





PLOT BOUNDARY

SCALE 1:500



SCALE 1:2500



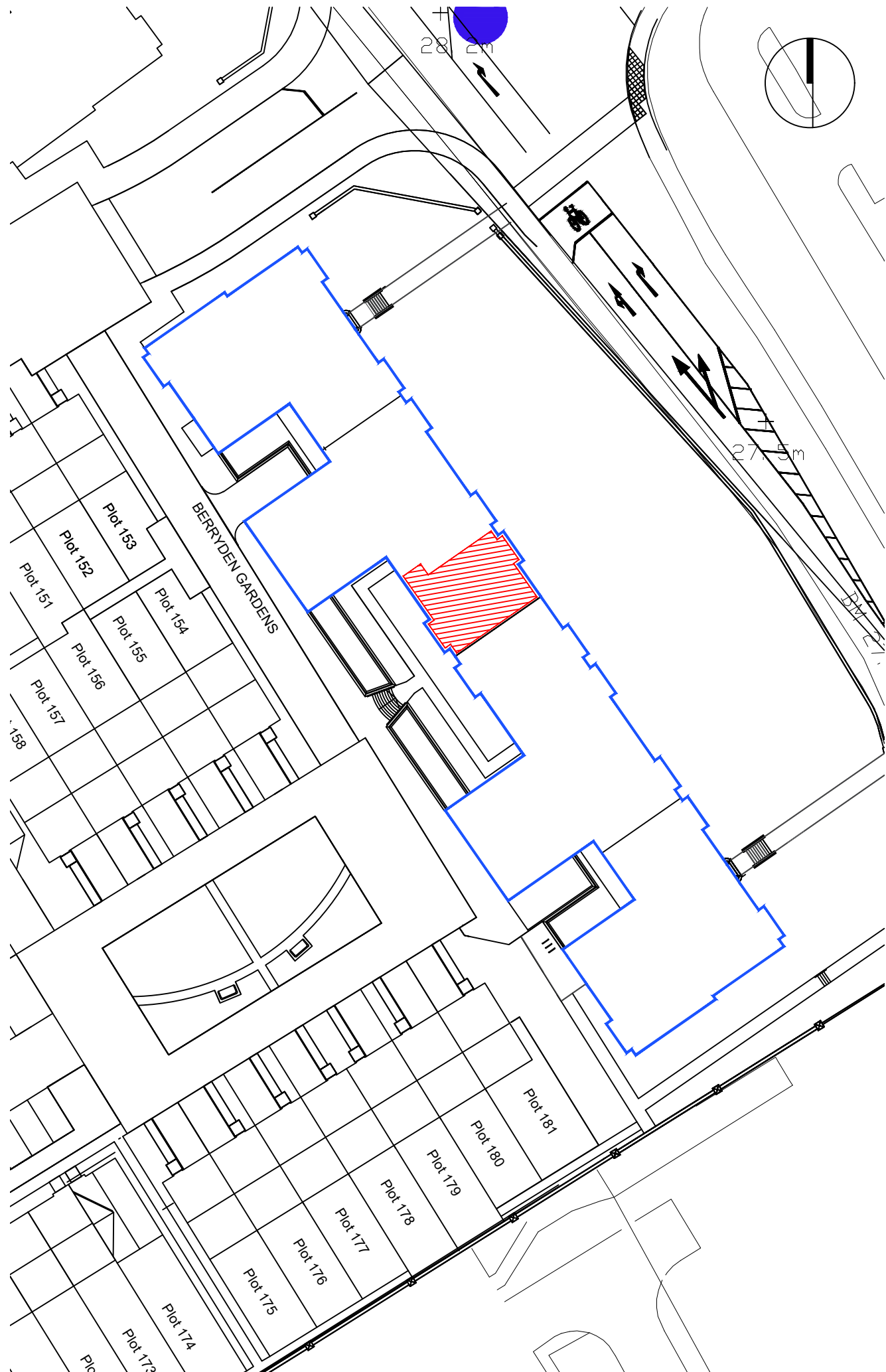
UNDERGROUND CAR PARK

SCALE 1:500

- "A" ORDNANCE SURVEY GR NJ 93155 07223
- BLOCK BOUNDARY
- PLOT INTERNAL
- PARKING SPACE

Rev.	Date	Details	Drawn
Issued for: LEGAL FEU PLAN			
Project: Westburn Gardens 25 Berryden Gardens Aberdeen		Project No: 6177 Dwg No: LE -- 222 Rev:	
Drawing: Plot 222 - Level 2 Blocks 1-4		Drawn By: CDF Date: 05.03.24 Scale: 1:500/1:2500 @A3	



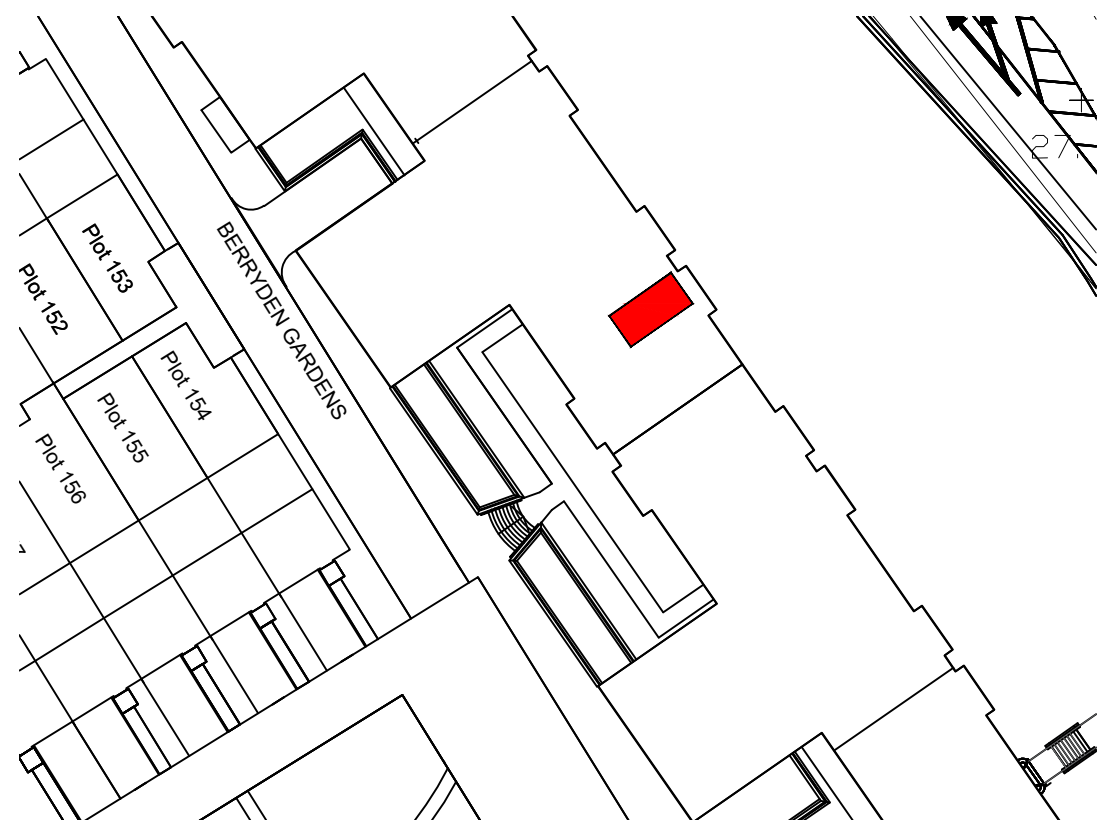


PLOT BOUNDARY

SCALE 1:500







SCALE 1:2500



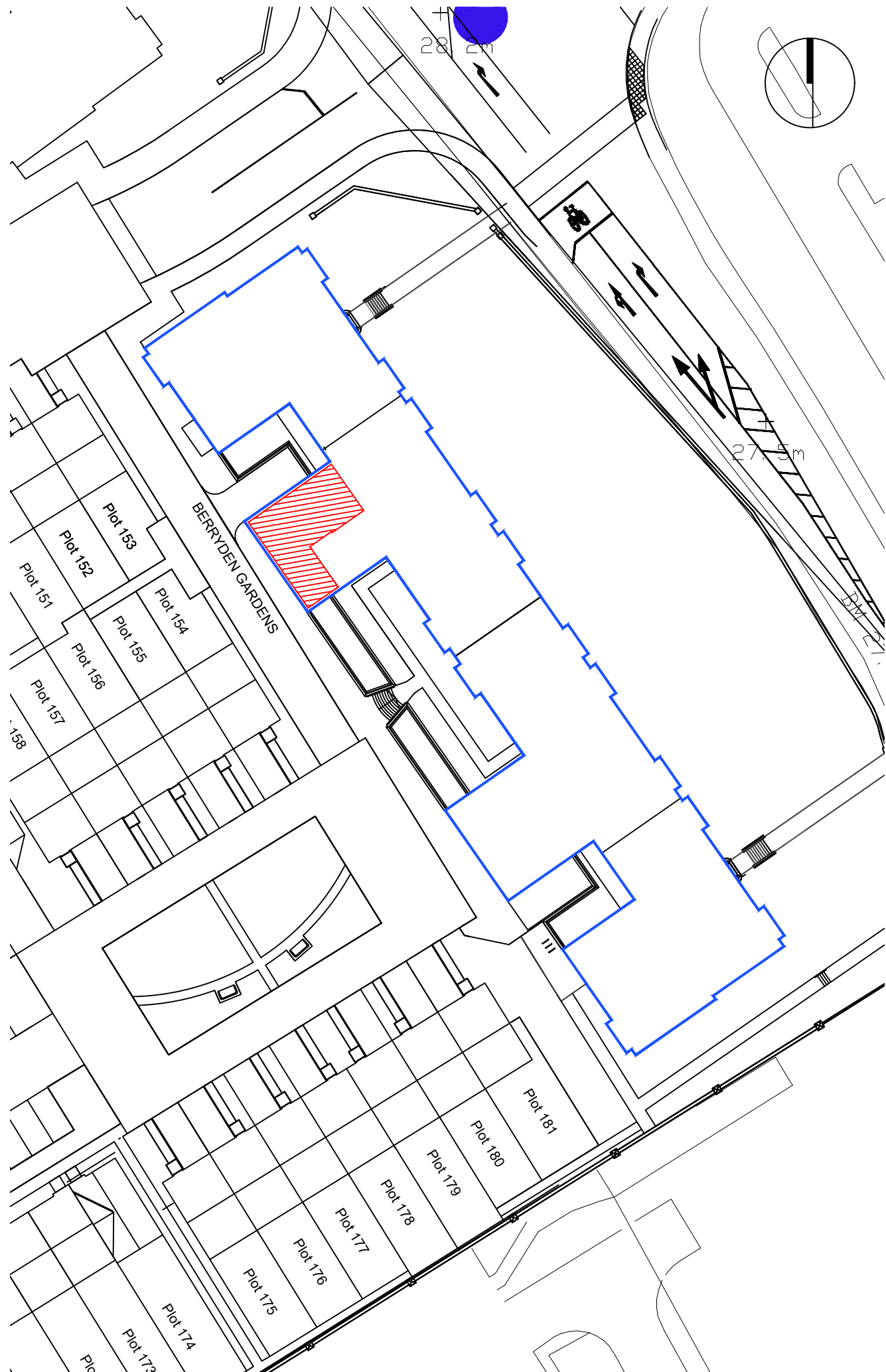
UNDERGROUND CAR PARK

SCALE 1:500

-  "A" ORDNANCE SURVEY GR NJ 93155 07223
-  BLOCK BOUNDARY
-  PLOT INTERNAL
-  PARKING SPACE

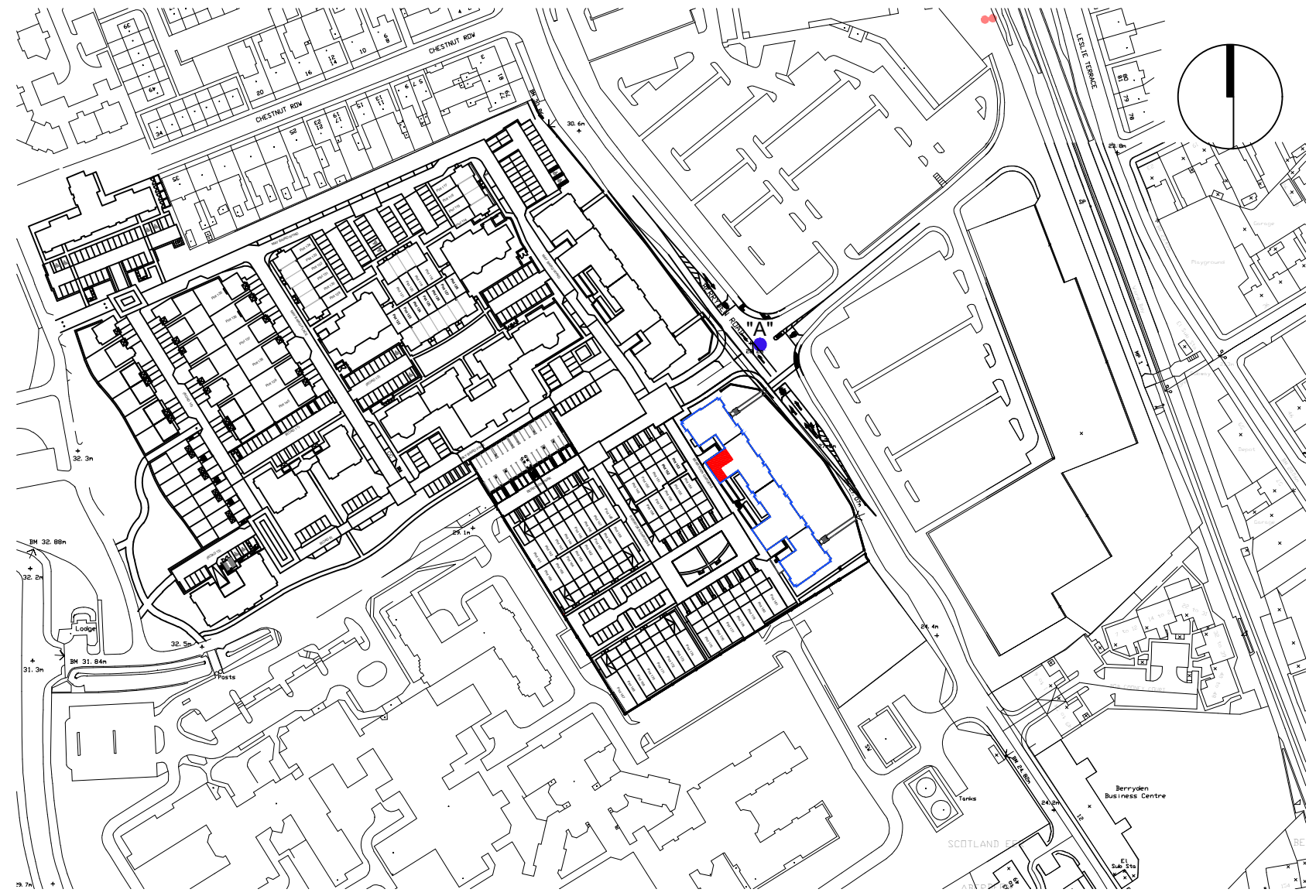
Rev.	Date	Details	Drawn
LEGAL FEU PLAN			
Project:		Project No:	
Westburn Gardens		6177	
26 Berryden Gardens		Dwg No:	
Aberdeen		LE -- 223	
		Rev:	
Drawing:		Drawn By:	Date:
Plot 223 - Level 2		CDF	22.08.23
Blocks 1-4		Scale:	1:500/1:2500 @A3



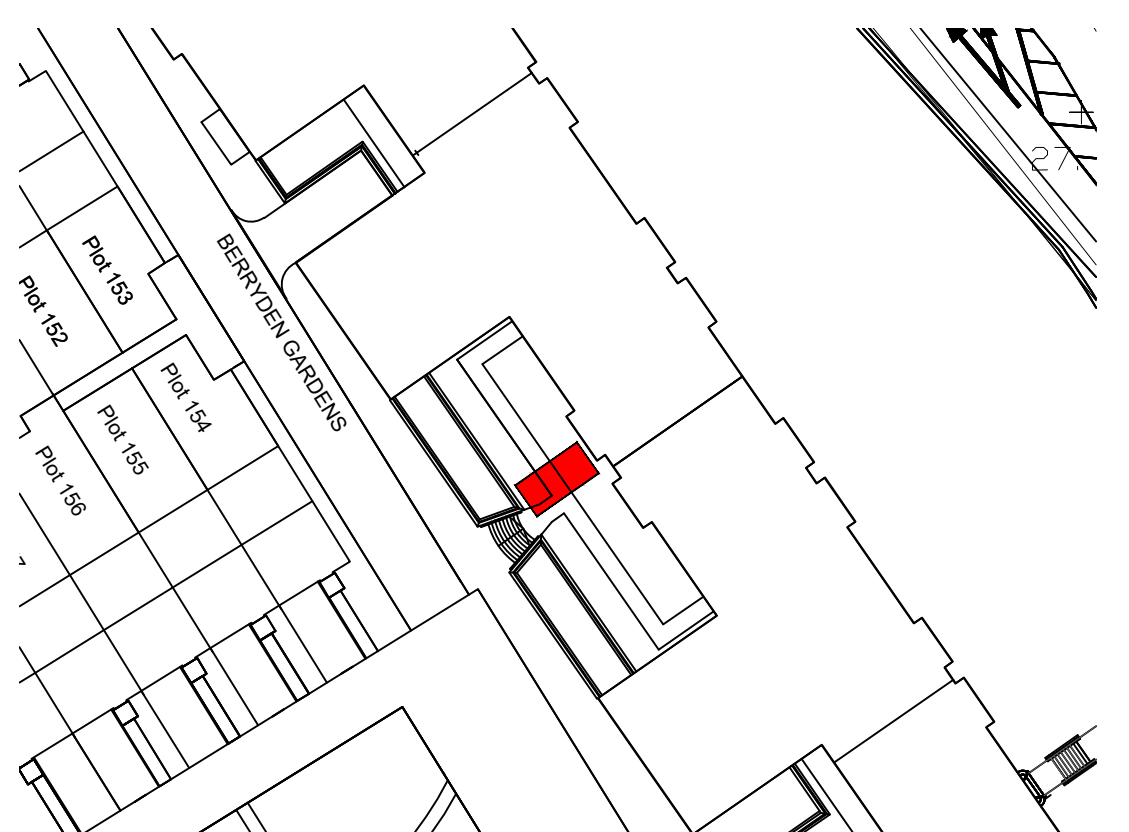


PLOT BOUNDARY

SCALE 1:500







SCALE 1:2500



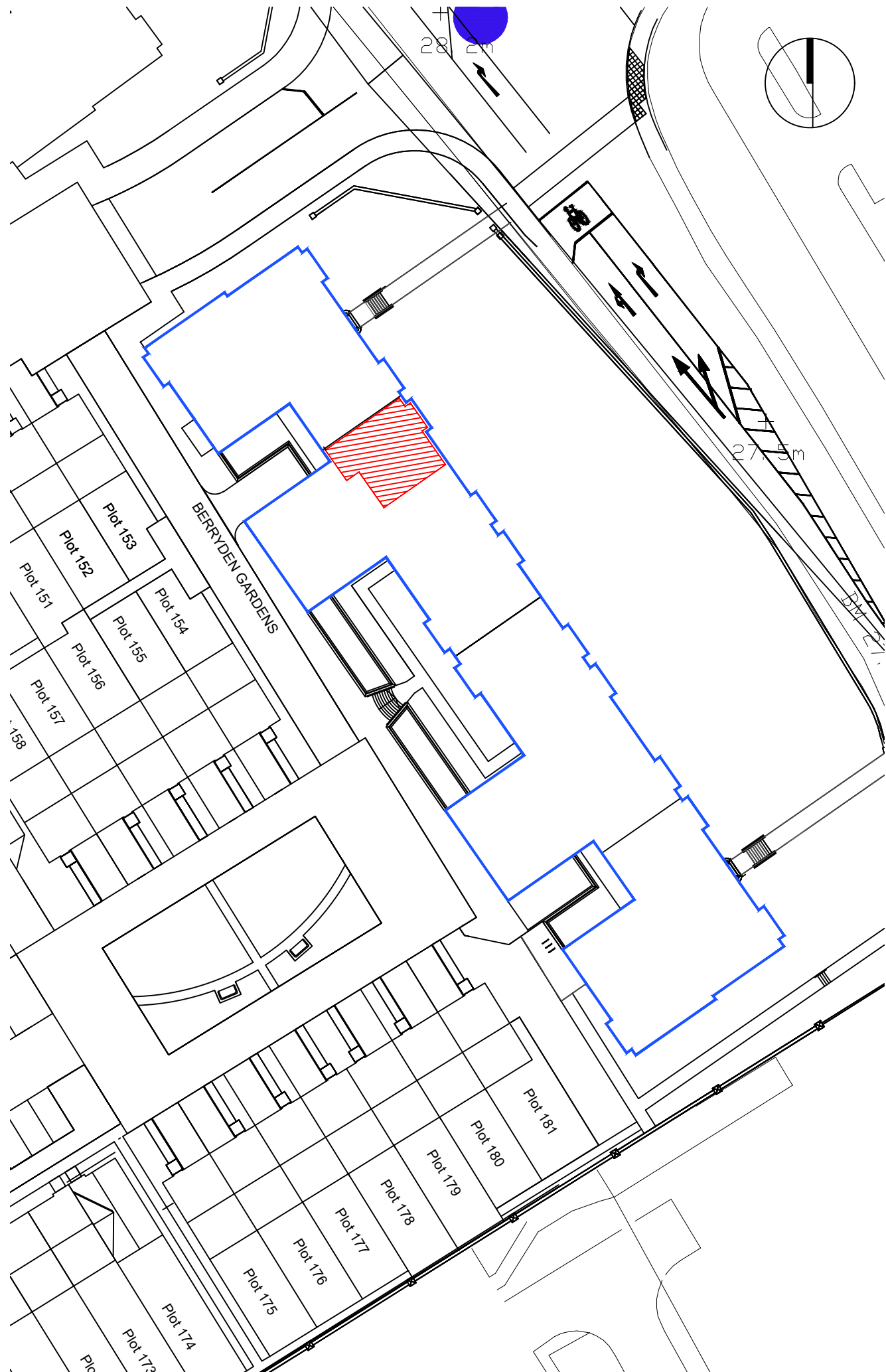
UNDERGROUND CAR PARK

SCALE 1:500

-  "A" ORDNANCE SURVEY GR NJ 93155 07223
-  BLOCK BOUNDARY
-  PLOT INTERNAL
-  PARKING SPACE

Rev.	Date	Details	Drawn
LEGAL FEU PLAN			
Project:		Project No:	
Westburn Gardens		6177	
27 Berryden Gardens		Dwg No:	
Aberdeen		LE -- 224	
		Rev:	
Drawing:		Drawn By:	Date:
Plot 224 - Level 3		CDF	22.08.23
Blocks 1-4		Scale:	1:500/1:2500 @A3



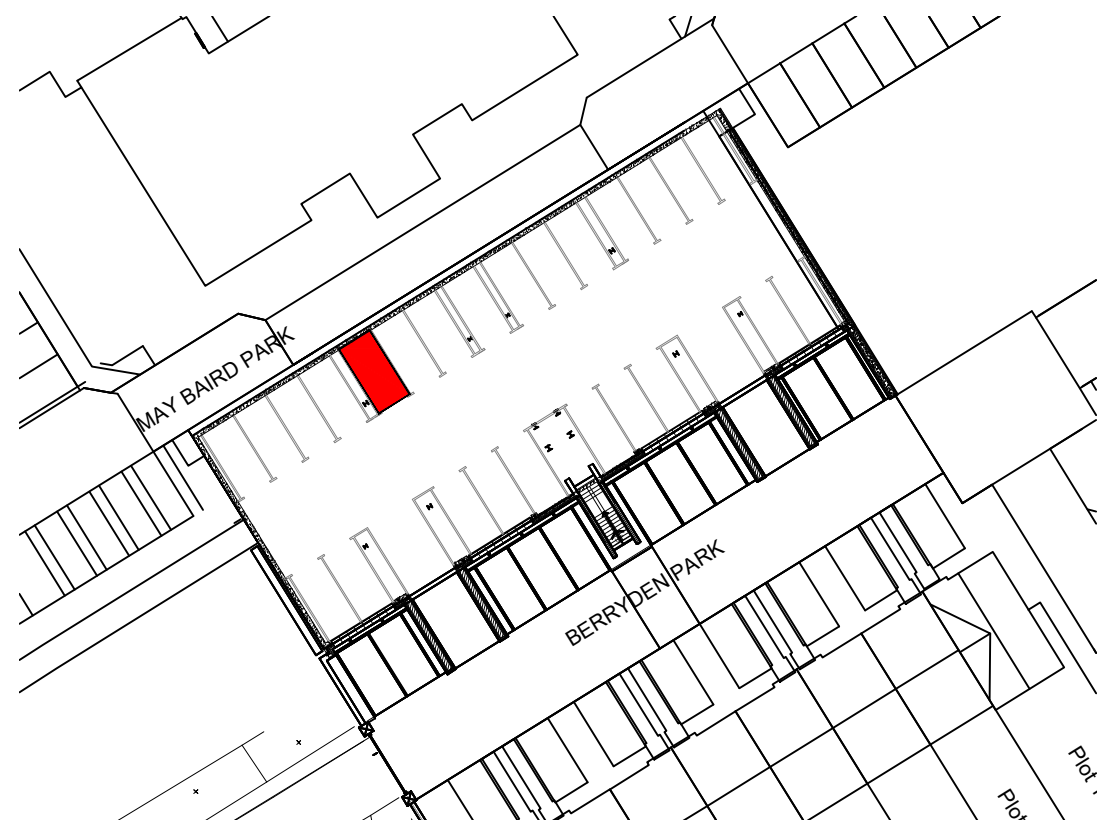


PLOT BOUNDARY

SCALE 1:500







SCALE 1:2500



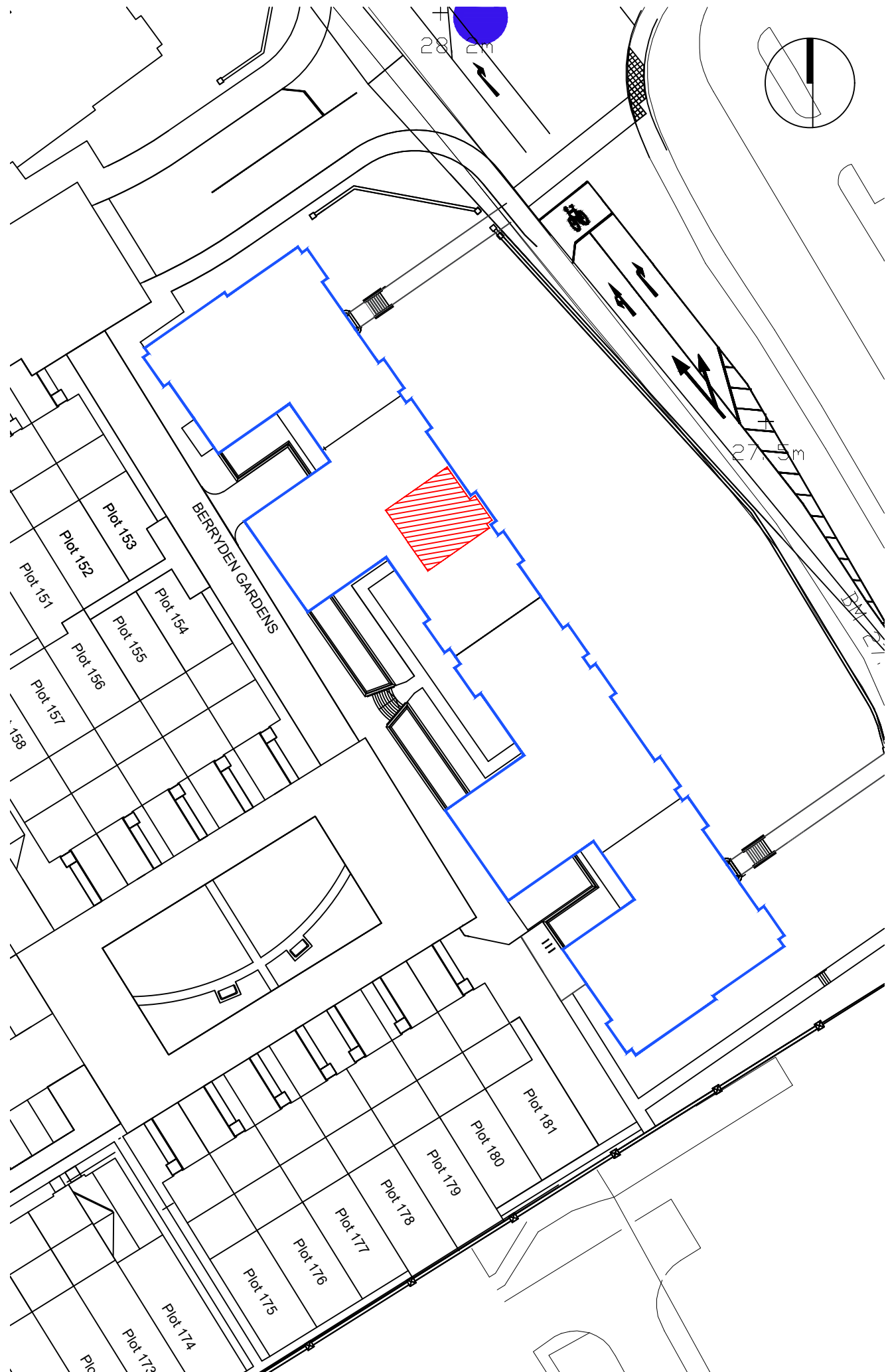
UNDERGROUND CAR PARK

SCALE 1:500

-  "A" ORDNANCE SURVEY GR NJ 93155 07223
-  BLOCK BOUNDARY
-  PLOT INTERNAL
-  PARKING SPACE

Rev.	Date	Details	Drawn
Issued for: LEGAL FEU PLAN			
Project: Westburn Gardens 28 Berryden Gardens Aberdeen		Project No: 6177 Dwg No: LE -- 225 Rev:	
Drawing: Plot 225 - Level 3 Blocks 1-4		Drawn By: CDF Date: 05.03.24 Scale: 1:500/1:2500 @A3	





PLOT BOUNDARY

SCALE 1:500



SCALE 1:2500



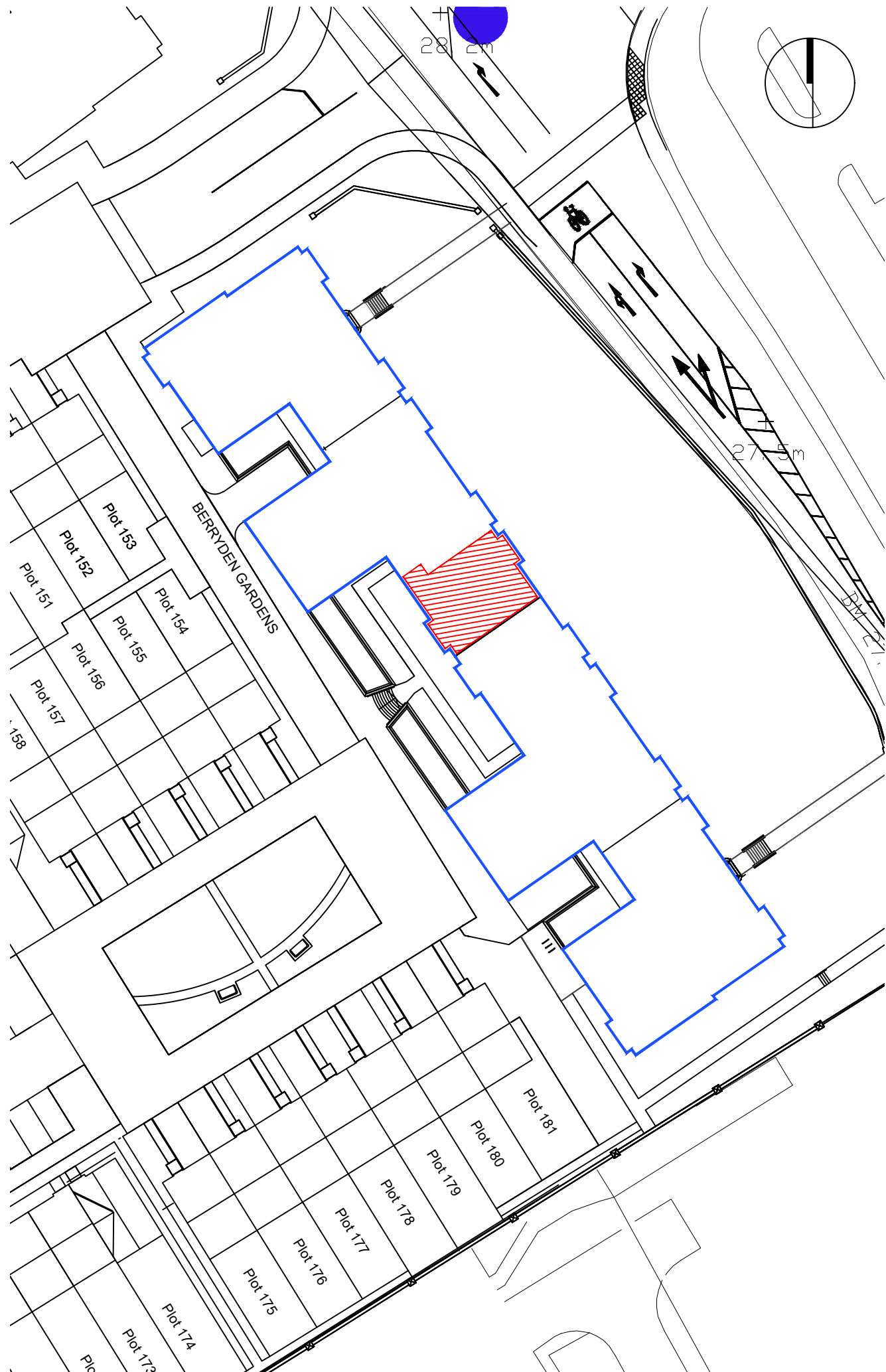
UNDERGROUND CAR PARK

SCALE 1:500

- "A" ORDNANCE SURVEY GR NJ 93155 07223
- BLOCK BOUNDARY
- PLOT INTERNAL
- PARKING SPACE

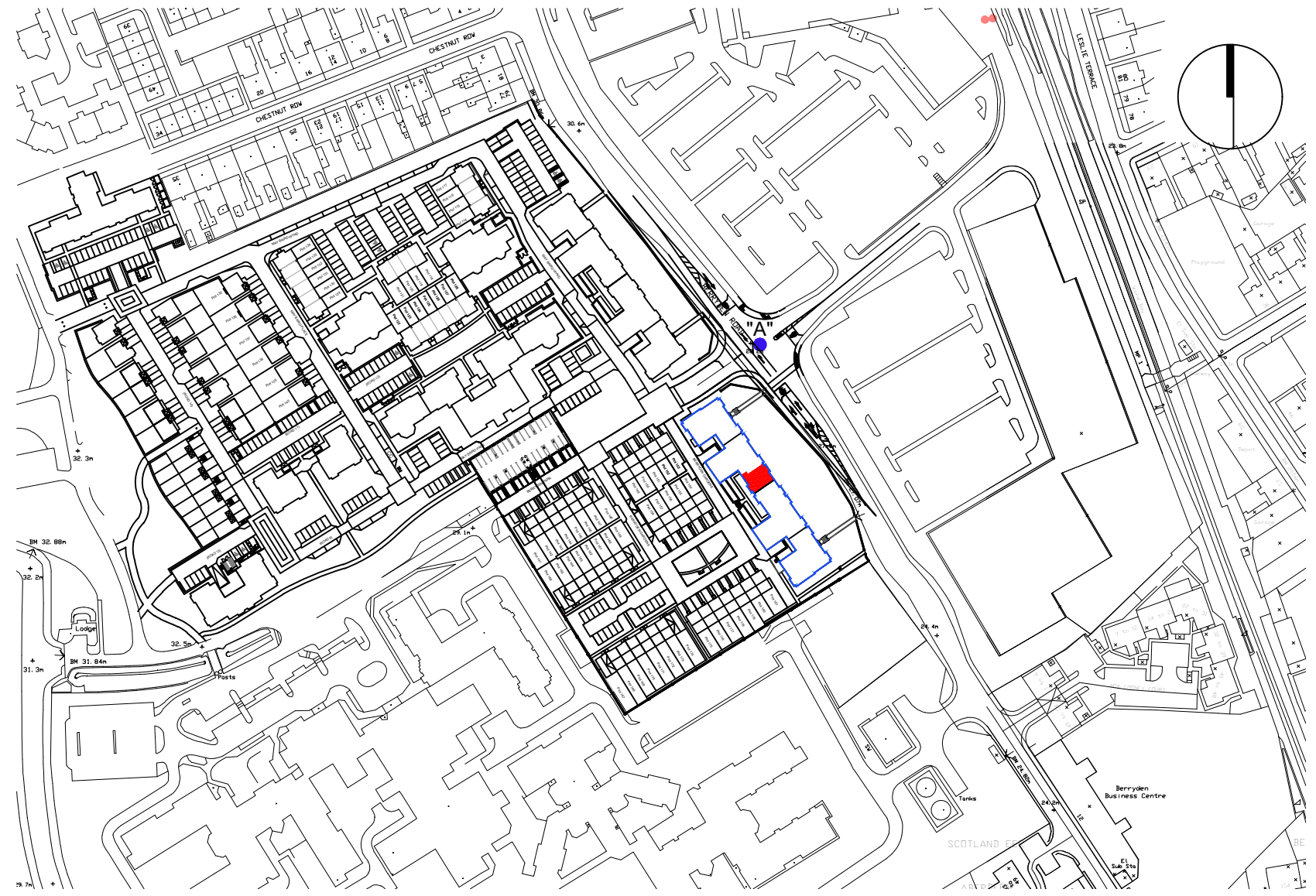
Rev.	Date	Details	Drawn
LEGAL FEU PLAN			
Project:		Project No:	
Westburn Gardens		6177	
29 Berryden Gardens		Dwg No:	
Aberdeen		LE -- 226	
		Rev:	
Drawing:		Drawn By:	
Plot 226 - Level 3		CDF	
		Date:	
		05.03.24	
Blocks 1-4		Scale:	
		1:500/1:2500 @A3	



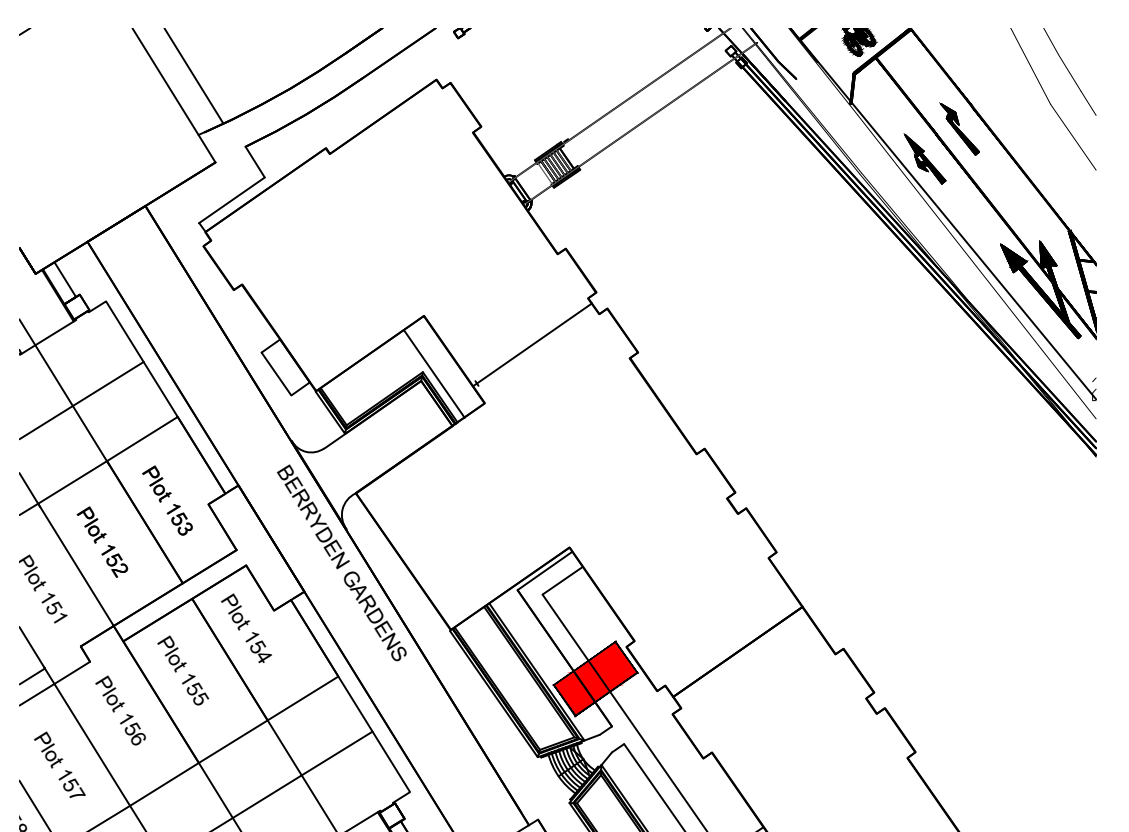


PLOT BOUNDARY

SCALE 1:500







SCALE 1:2500



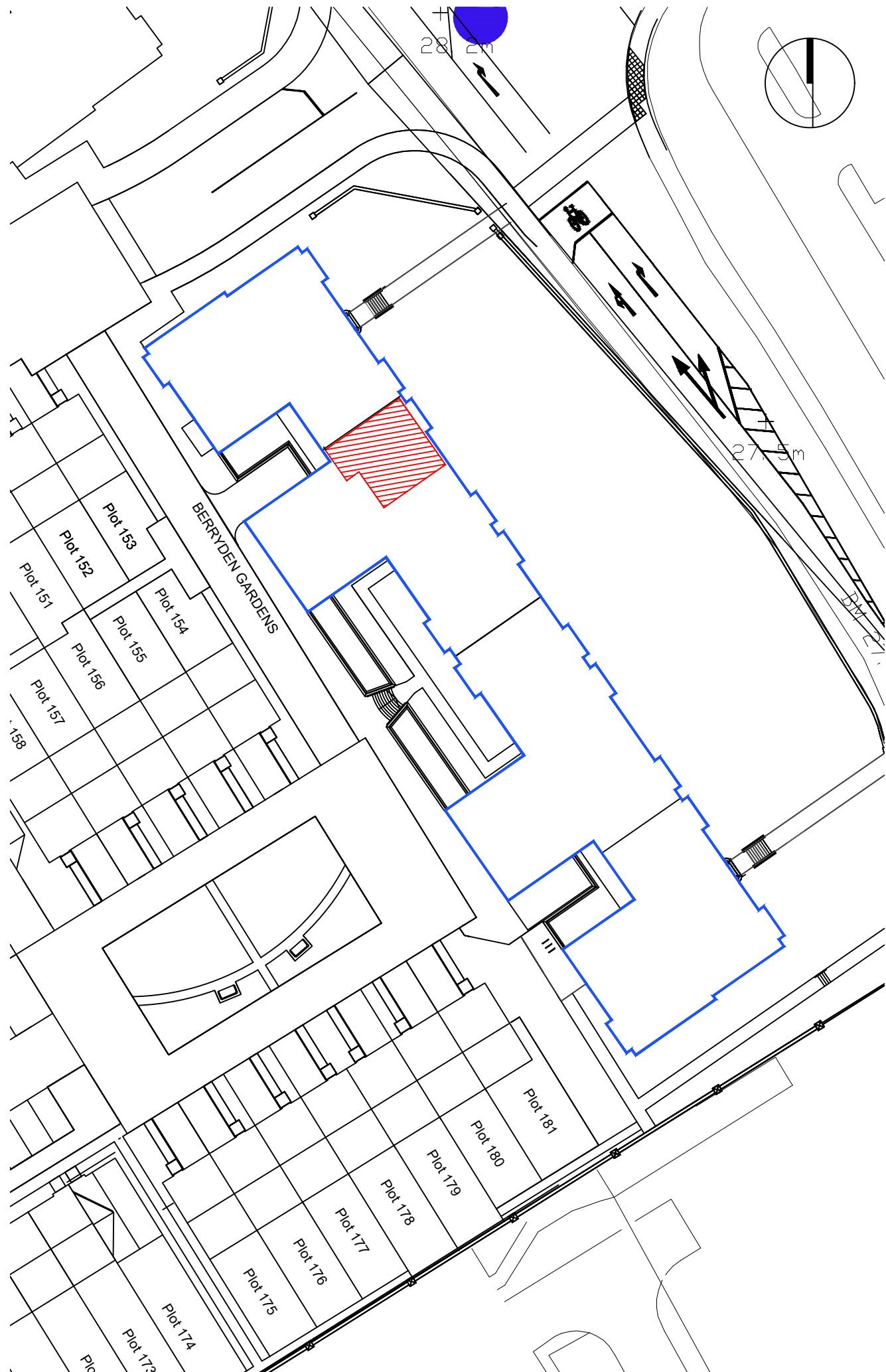
UNDERGROUND CAR PARK

SCALE 1:500

-  "A" ORDNANCE SURVEY GR NJ 93155 07223
-  BLOCK BOUNDARY
-  PLOT INTERNAL
-  PARKING SPACE

Rev.	Date	Details	Drawn
LEGAL FEU PLAN			
Project:		Project No:	
Westburn Gardens		6177	
30 Berryden Gardens		Dwg No:	
Aberdeen		LE -- 227	
		Rev:	
Drawing:		Drawn By:	Date:
Plot 227 - Level 3		CDF	22.08.23
Blocks 1-4		Scale:	1:500/1:2500 @A3





PLOT BOUNDARY

SCALE 1:500







SCALE 1:2500



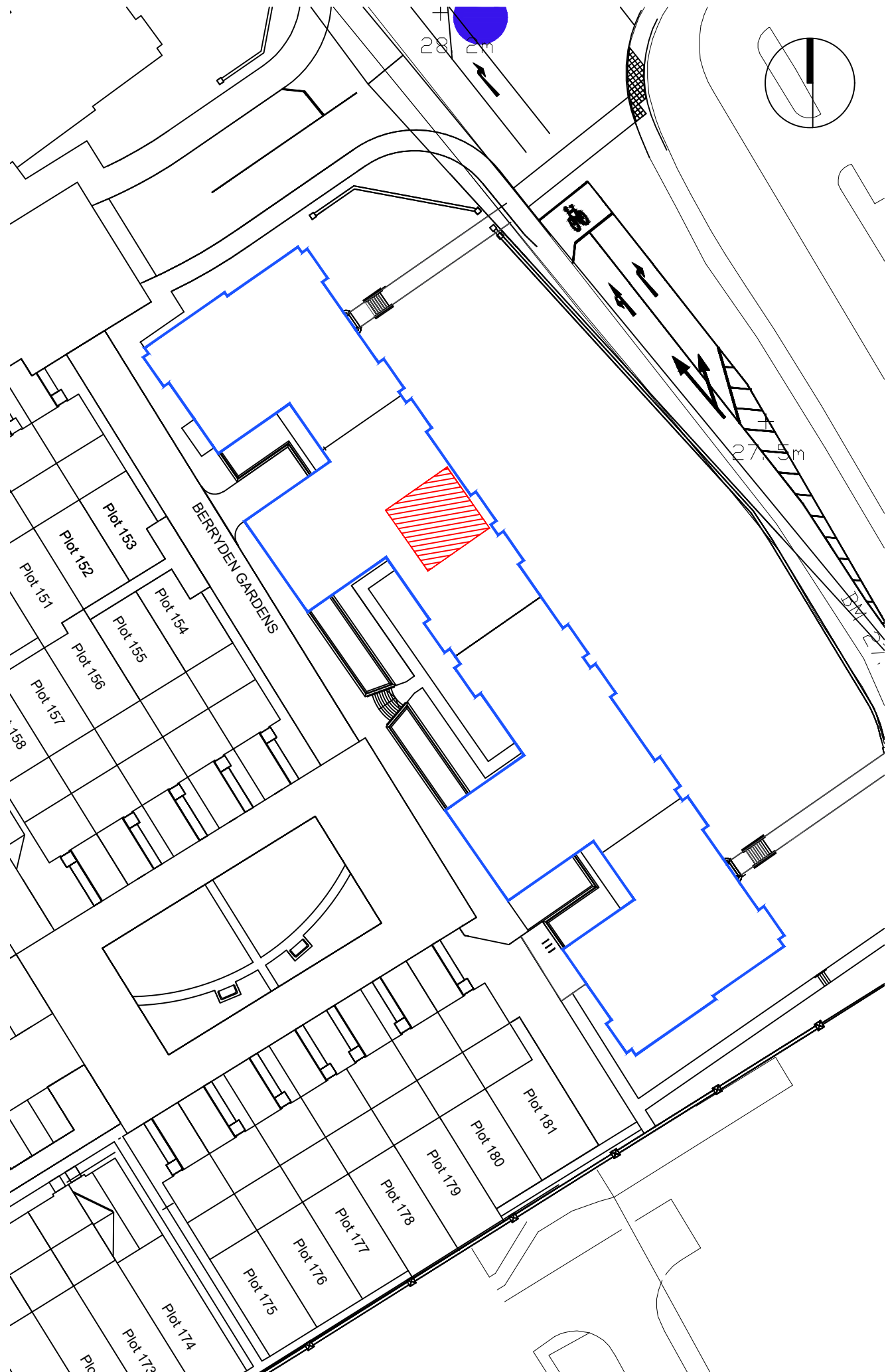
UNDERGROUND CAR PARK

SCALE 1:500

-  "A" ORDNANCE SURVEY GR NJ 93155 07223
-  BLOCK BOUNDARY
-  PLOT INTERNAL
-  PARKING SPACE

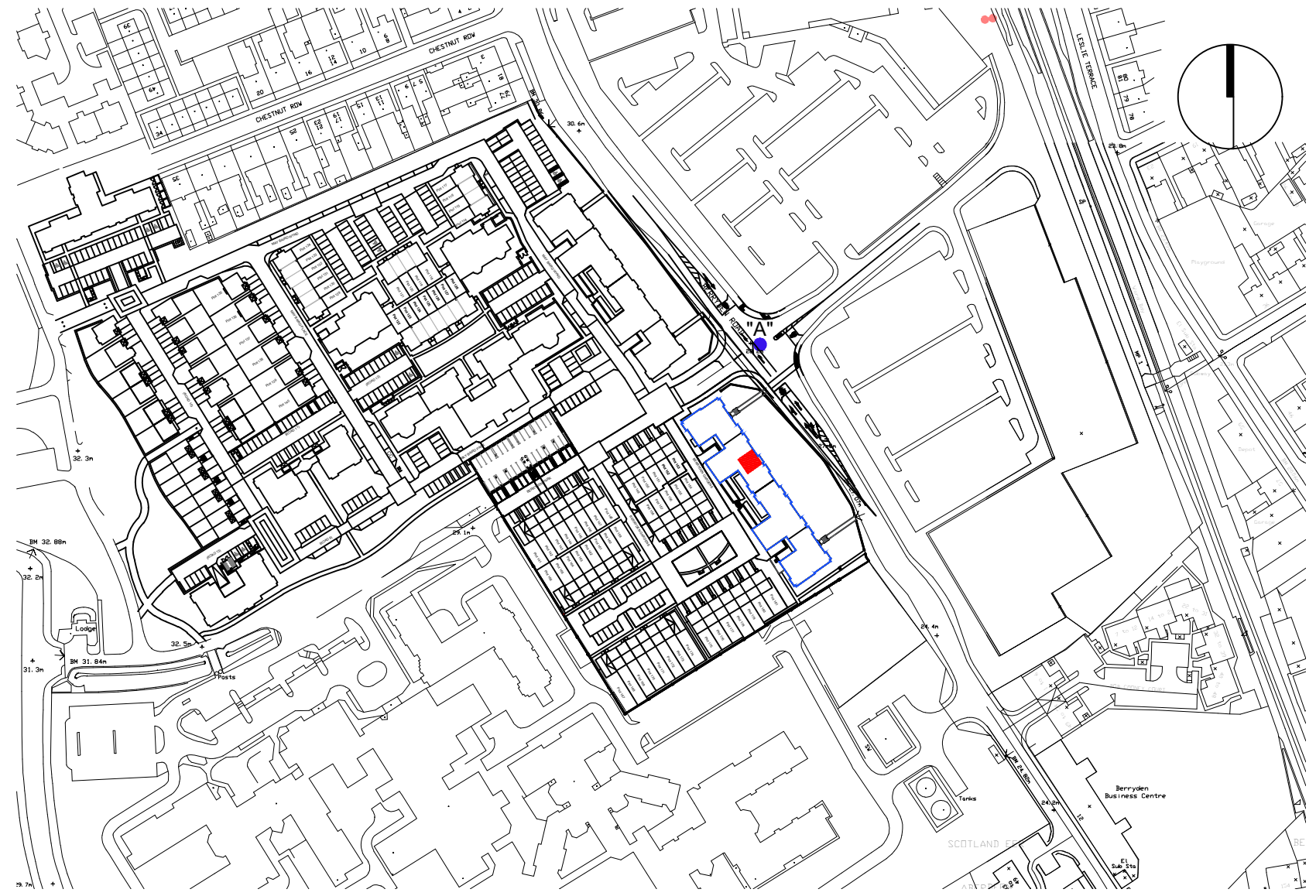
Rev.	Date	Details	Drawn
Issued for: LEGAL FEU PLAN			
Project: Westburn Gardens 32 Berryden Gardens Aberdeen		Project No: 6177 Dwg No: LE -- 228 Rev:	
Drawing: Plot 228 - Level 4 Blocks 1-4		Drawn By: CDF Date: 05.03.24 Scale: 1:500/1:2500 @A3	





PLOT BOUNDARY

SCALE 1:500



SCALE 1:2500



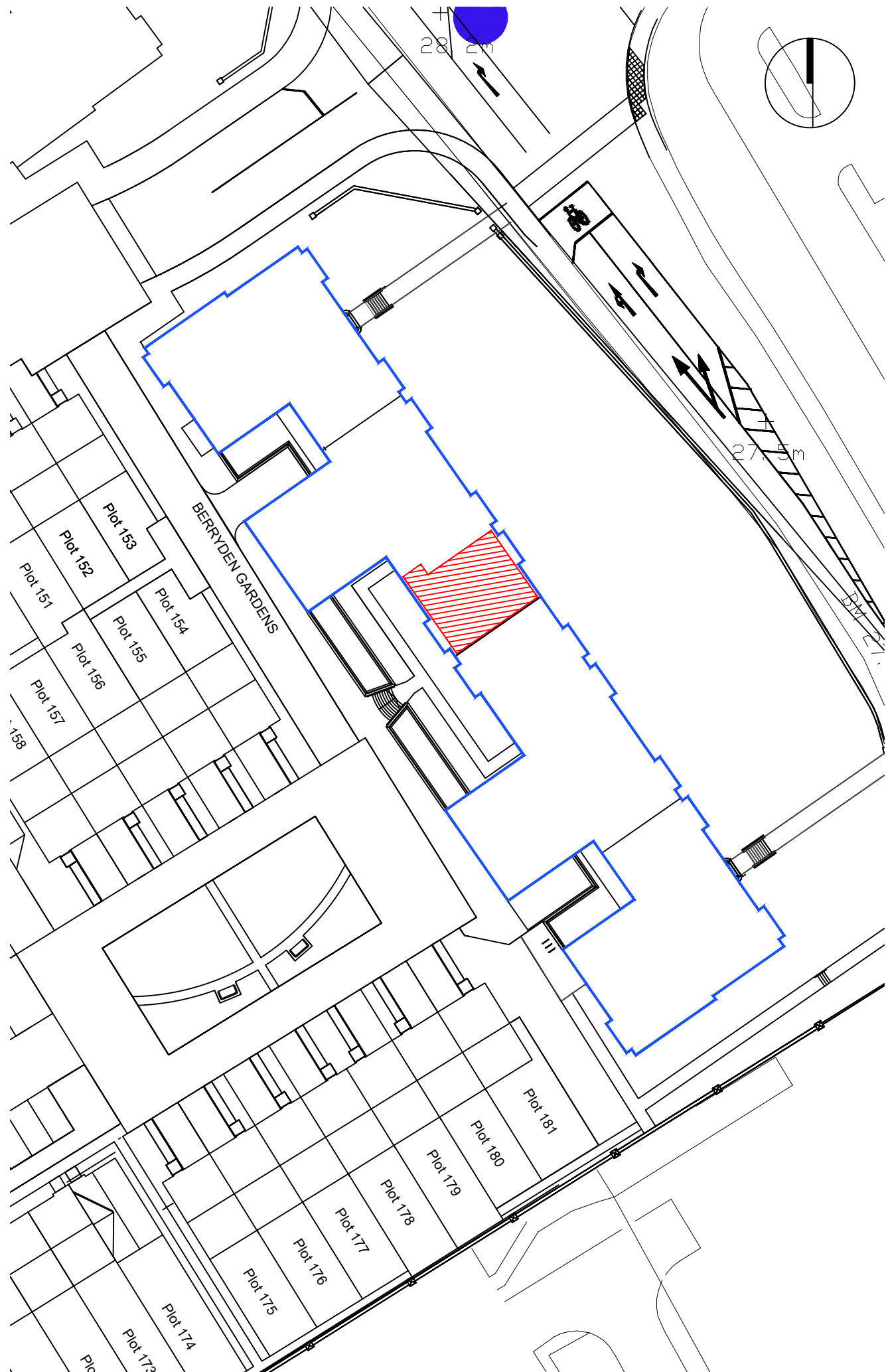
UNDERGROUND CAR PARK

SCALE 1:500

- "A" ORDNANCE SURVEY GR NJ 93155 07223
- BLOCK BOUNDARY
- PLOT INTERNAL
- PARKING SPACE

Rev.	Date	Details	Drawn
Issued for: LEGAL FEU PLAN			
Project: Westburn Gardens 33 Berryden Gardens Aberdeen		Project No: 6177 Dwg No: LE -- 229 Rev:	
Drawing: Plot 229 - Level 4 Blocks 1-4		Drawn By: CDF Date: 05.03.24 Scale: 1:500/1:2500 @A3	



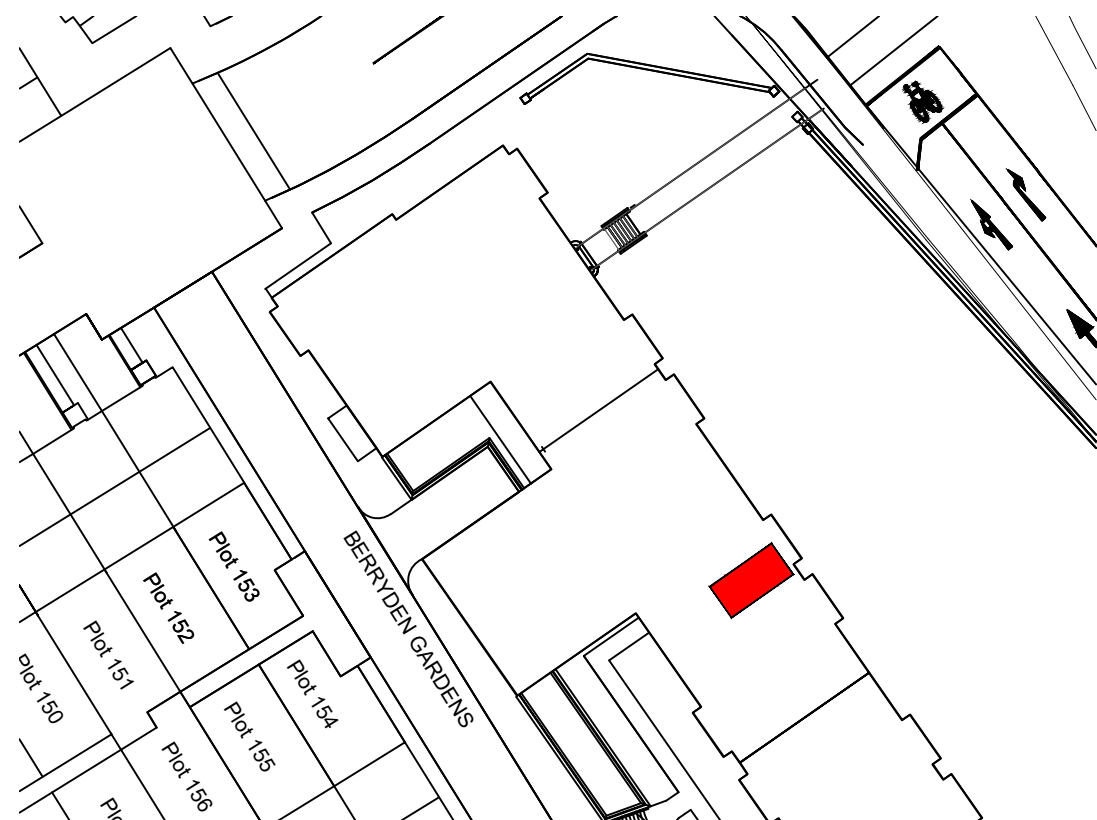


PLOT BOUNDARY

SCALE 1:500



SCALE 1:2500



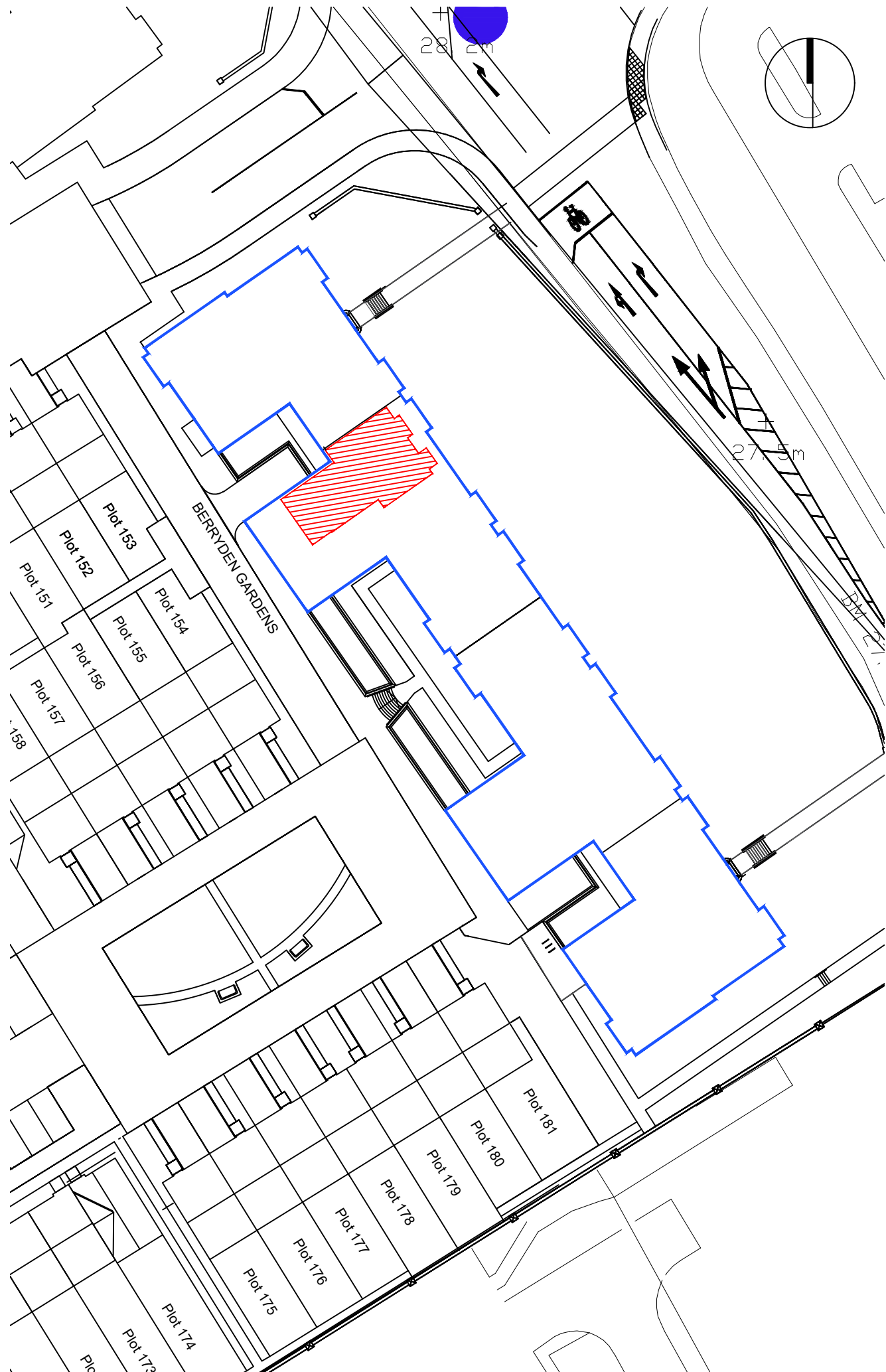
UNDERGROUND CAR PARK

SCALE 1:500

- "A" ORDNANCE SURVEY GR NJ 93155 07223
- BLOCK BOUNDARY
- PLOT INTERNAL
- PARKING SPACE

Rev.	Date	Details	Drawn
LEGAL FEU PLAN			
Project:		Project No:	
Westburn Gardens		6177	
34 Berryden Gardens		Dwg No:	
Aberdeen		LE -- 230	
		Rev:	
Drawing:		Drawn By:	Date:
Plot 230 - Level 4		CDF	22.08.23
Blocks 1-4		Scale:	1:500/1:2500 @A3



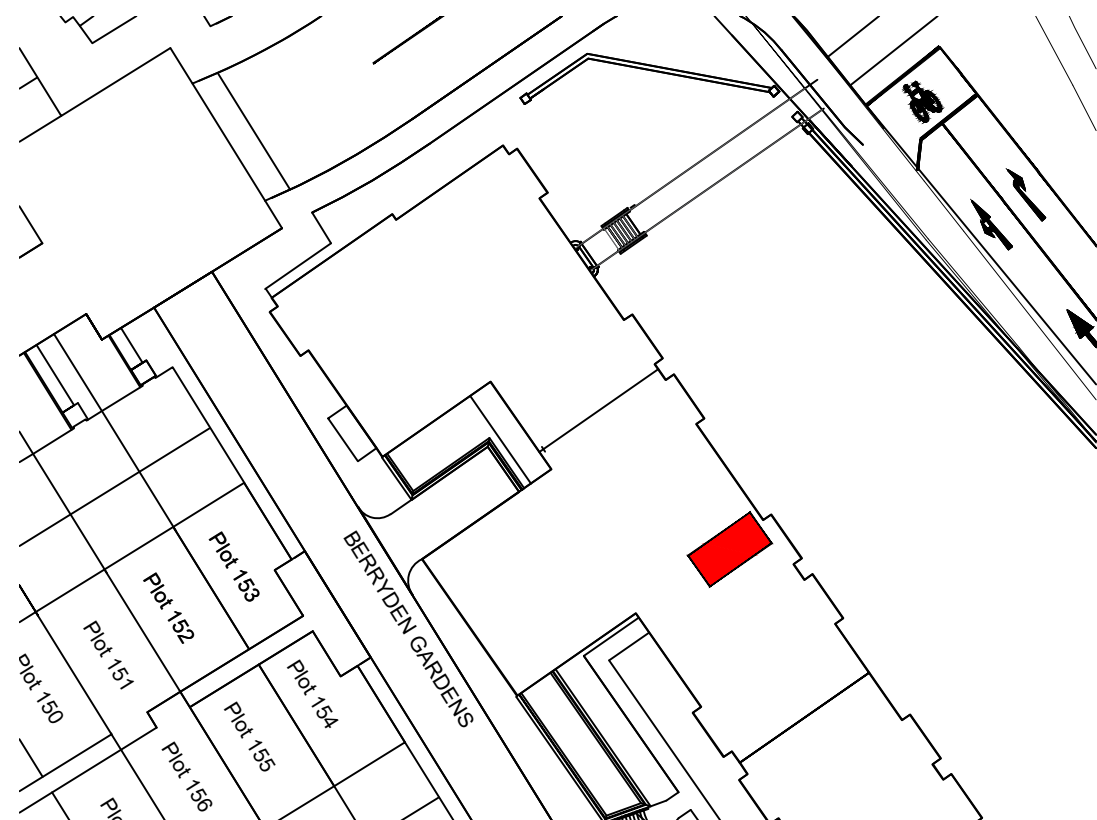


PLOT BOUNDARY

SCALE 1:500







SCALE 1:2500



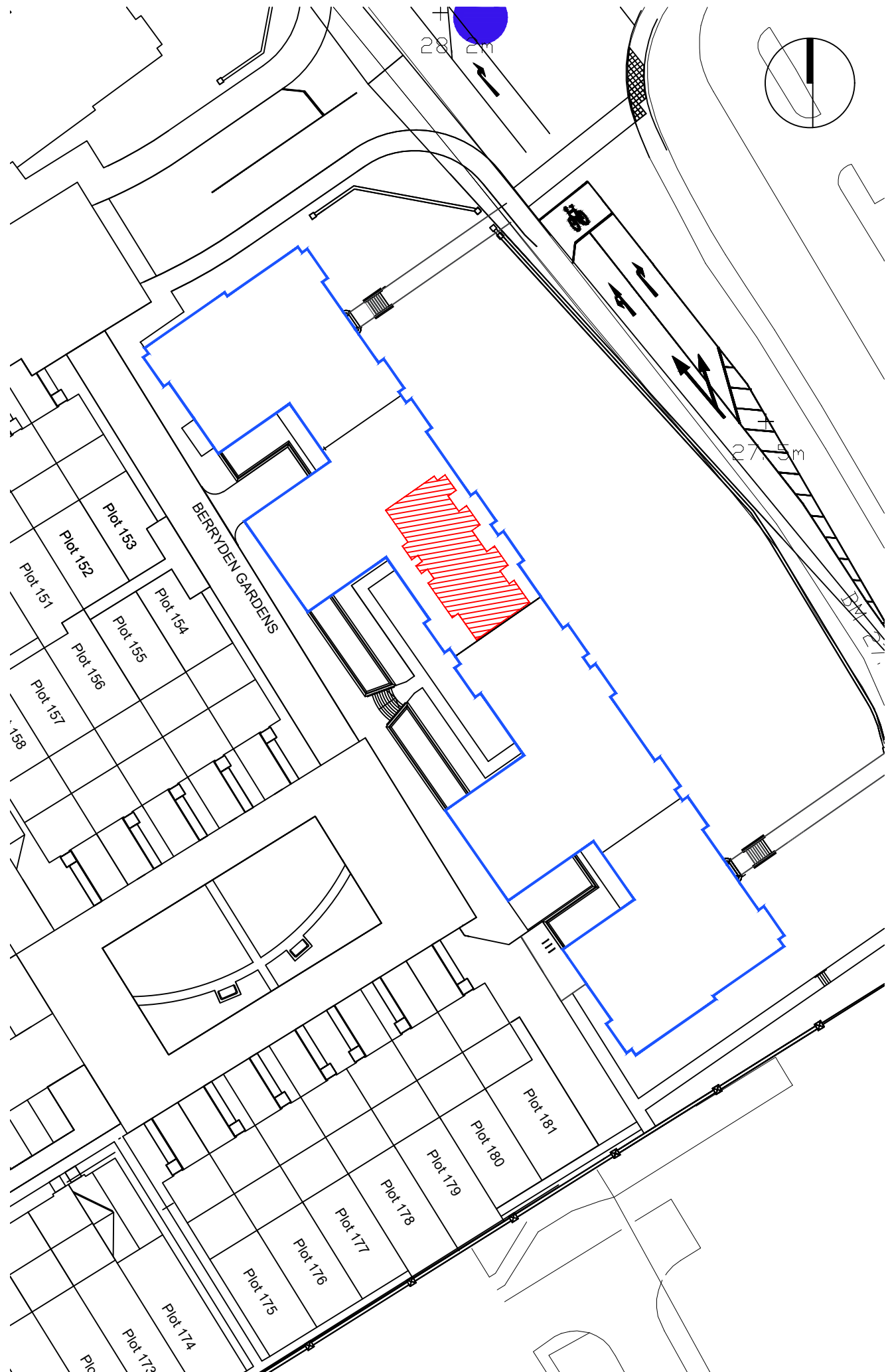
UNDERGROUND CAR PARK

SCALE 1:500

-  "A" ORDNANCE SURVEY GR NJ 93155 07223
-  BLOCK BOUNDARY
-  PLOT INTERNAL
-  PARKING SPACE

Rev.	Date	Details	Drawn
LEGAL FEU PLAN			
Project:		Project No:	
Westburn Gardens		6177	
35 Berryden Gardens		Dwg No:	
Aberdeen		LE -- 231	
		Rev:	
Drawing:		Drawn By:	Date:
Plot 231 - Level 5		CDF	22.08.23
Blocks 1-4		Scale:	1:500/1:2500 @A3



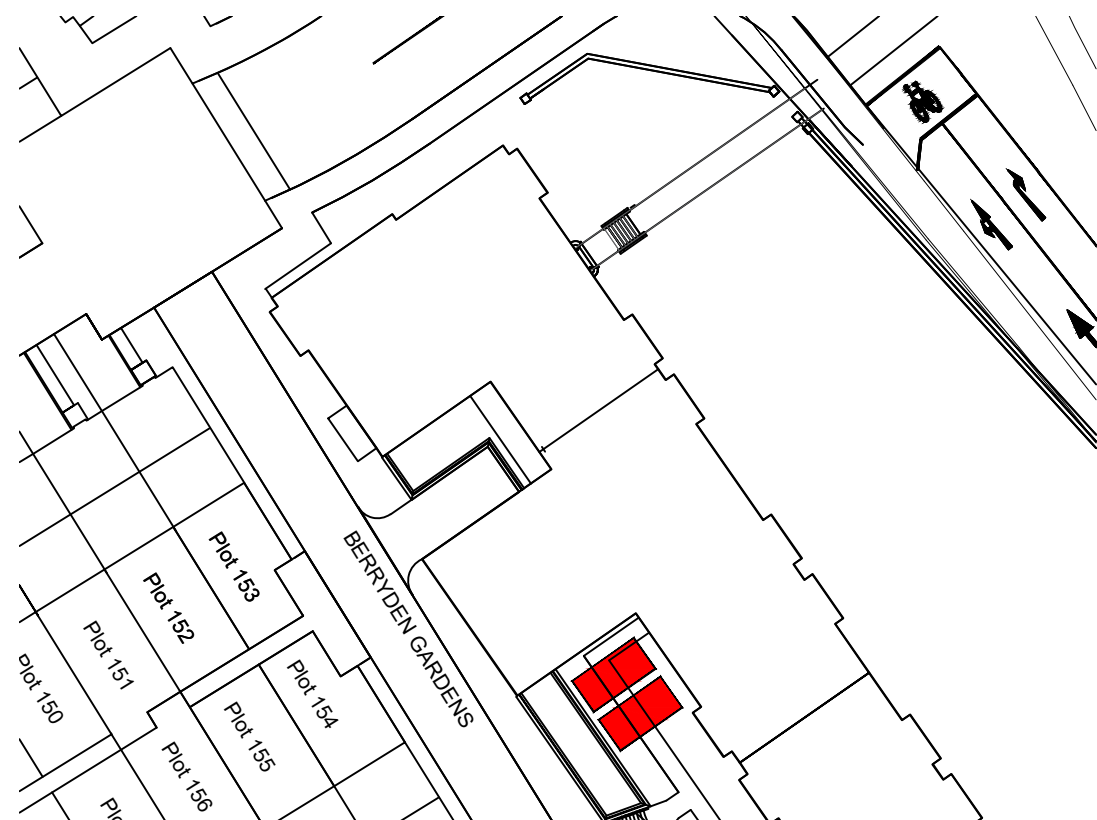


PLOT BOUNDARY

SCALE 1:500



SCALE 1:2500



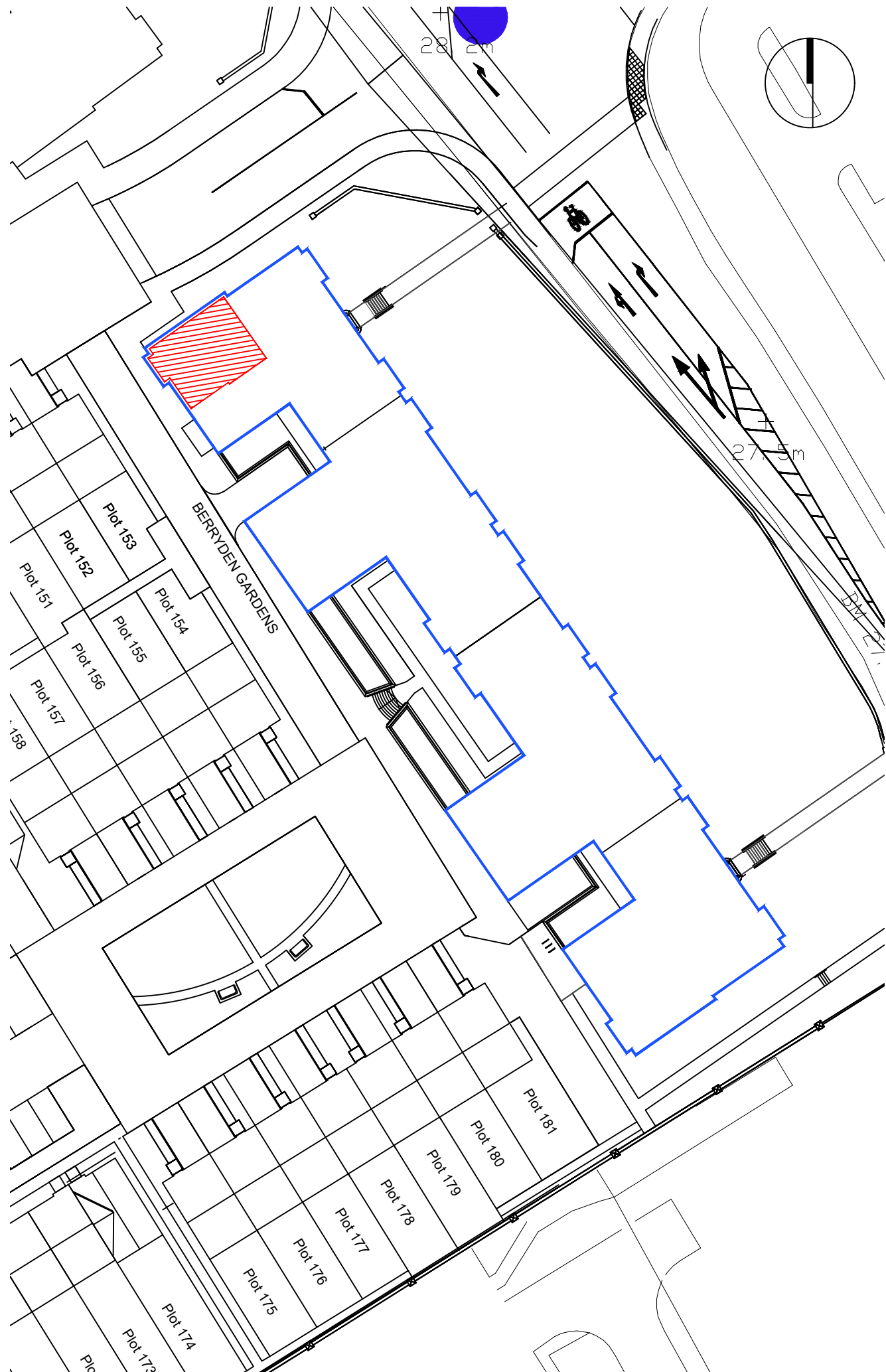
UNDERGROUND CAR PARK

SCALE 1:500

- "A" ORDNANCE SURVEY GR NJ 93155 07223
- BLOCK BOUNDARY
- PLOT INTERNAL
- PARKING SPACE

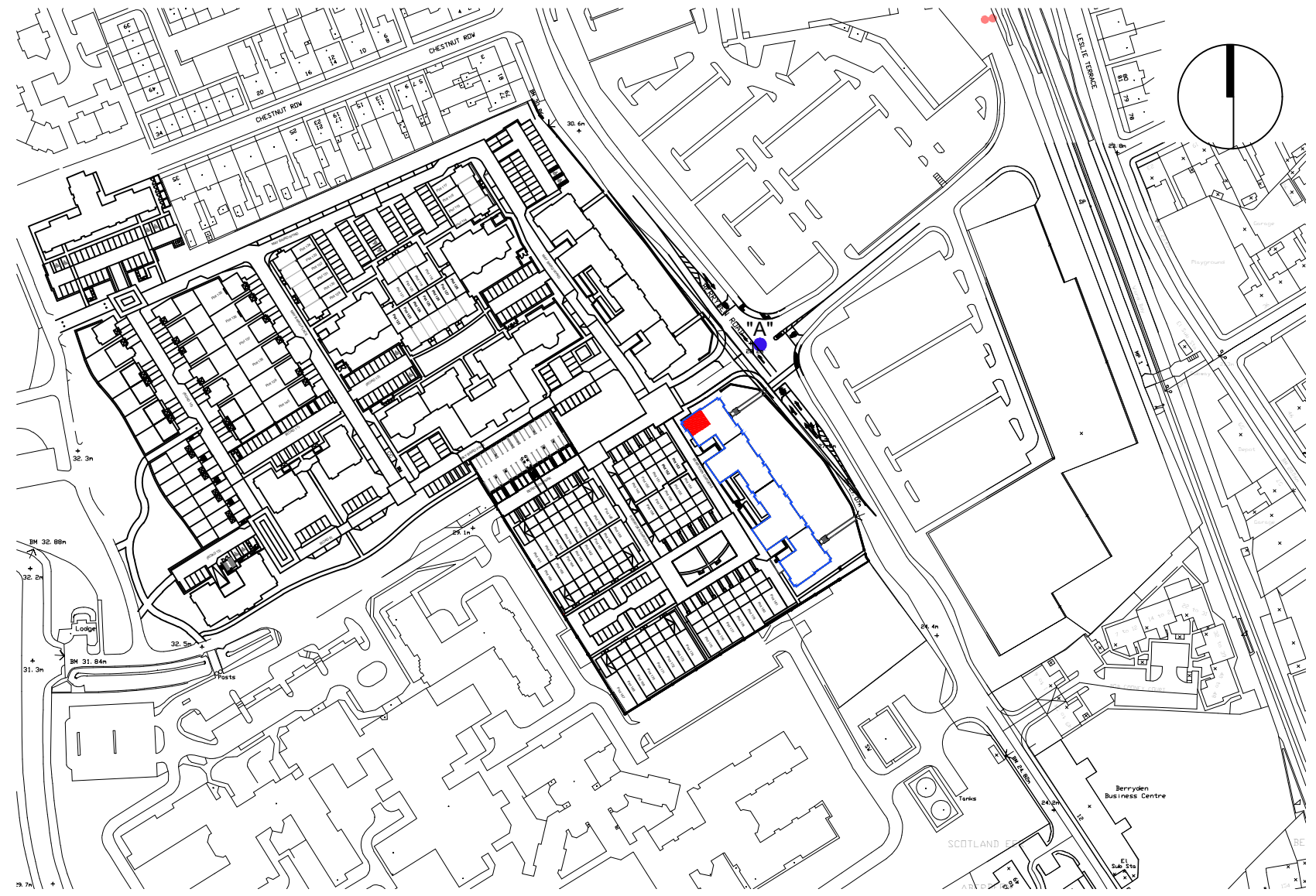
Rev.	Date	Details	Drawn
LEGAL FEU PLAN			
Project:		Project No:	
Westburn Gardens		6177	
36 Berryden Gardens		Dwg No:	
Aberdeen		LE -- 232	
		Rev:	
Drawing:		Drawn By:	Date:
Plot 232 - Level 5		CDF	22.08.23
Blocks 1-4		Scale:	1:500/1:2500 @A3



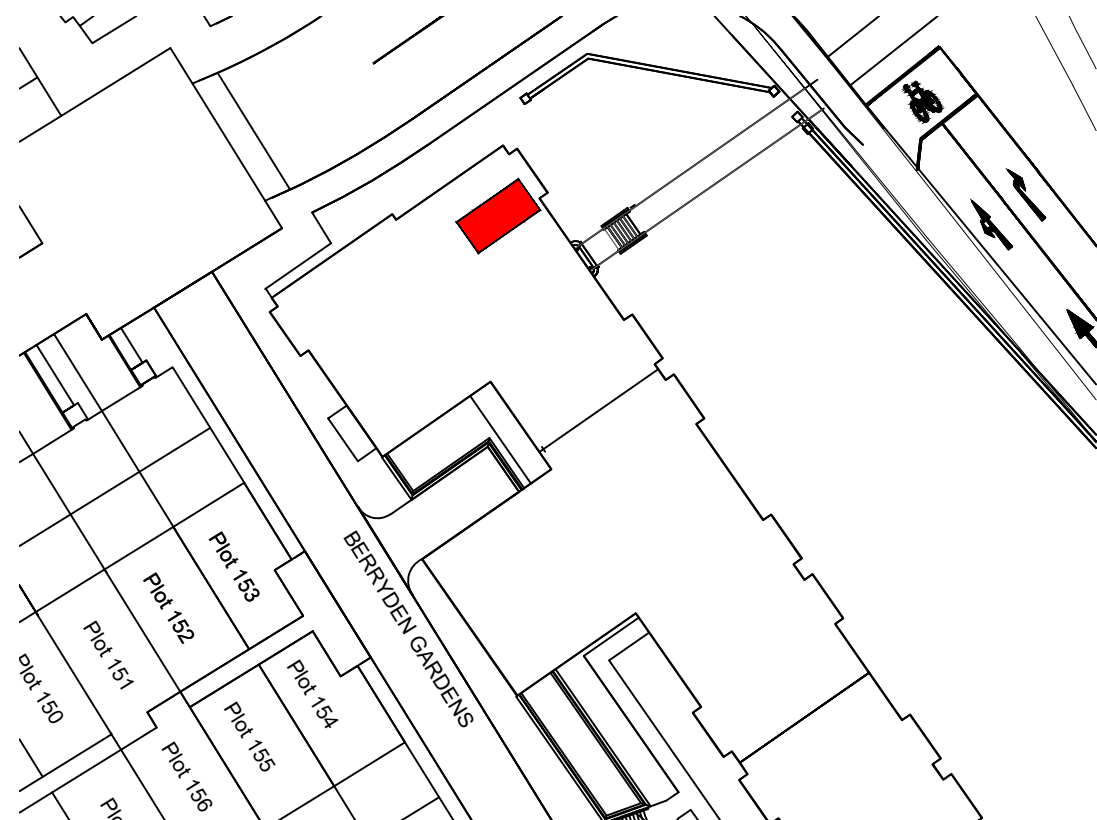


PLOT BOUNDARY

SCALE 1:500







SCALE 1:2500



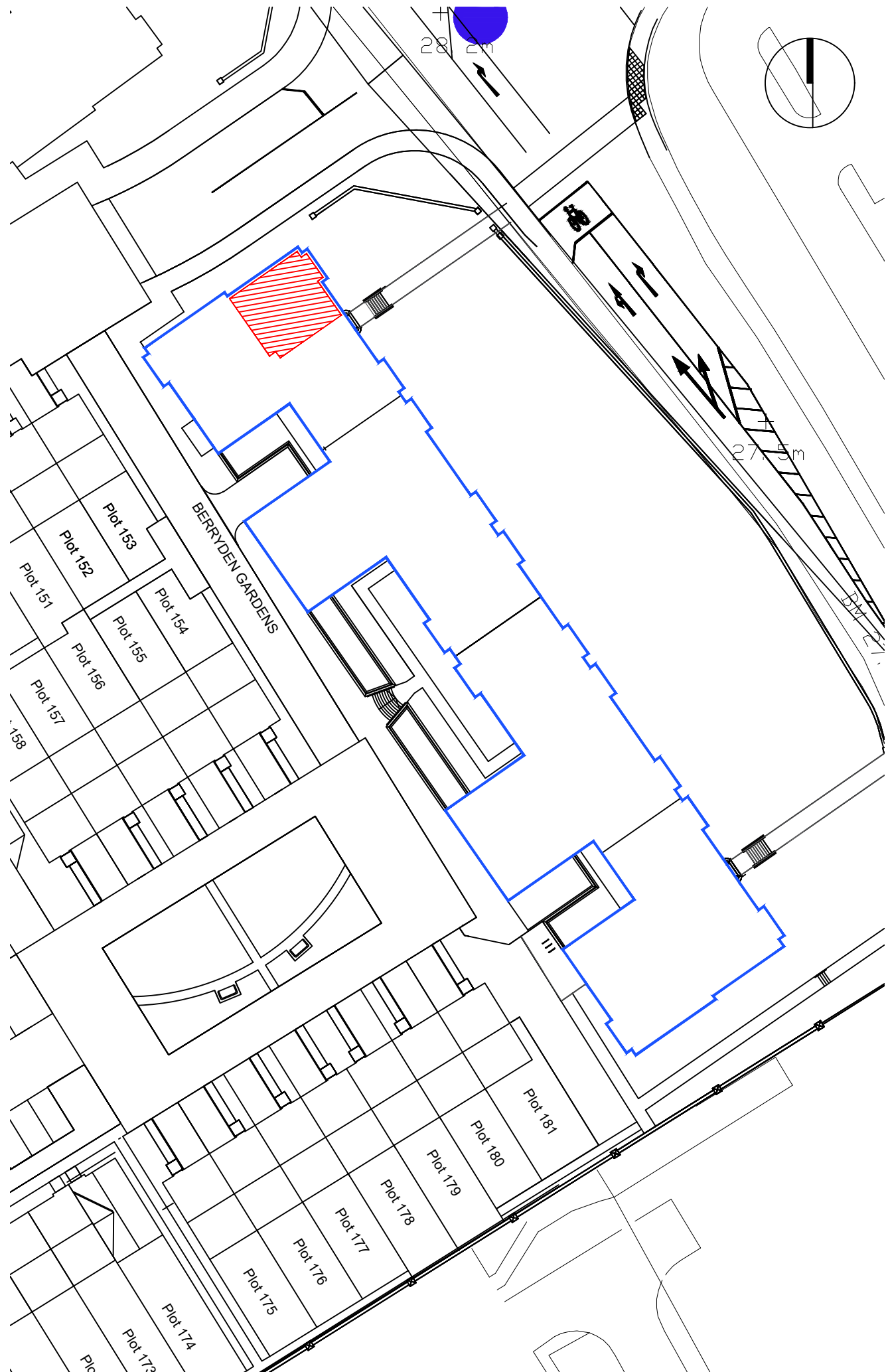
UNDERGROUND CAR PARK

SCALE 1:500

-  "A" ORDNANCE SURVEY GR NJ 93155 07223
-  BLOCK BOUNDARY
-  PLOT INTERNAL
-  PARKING SPACE

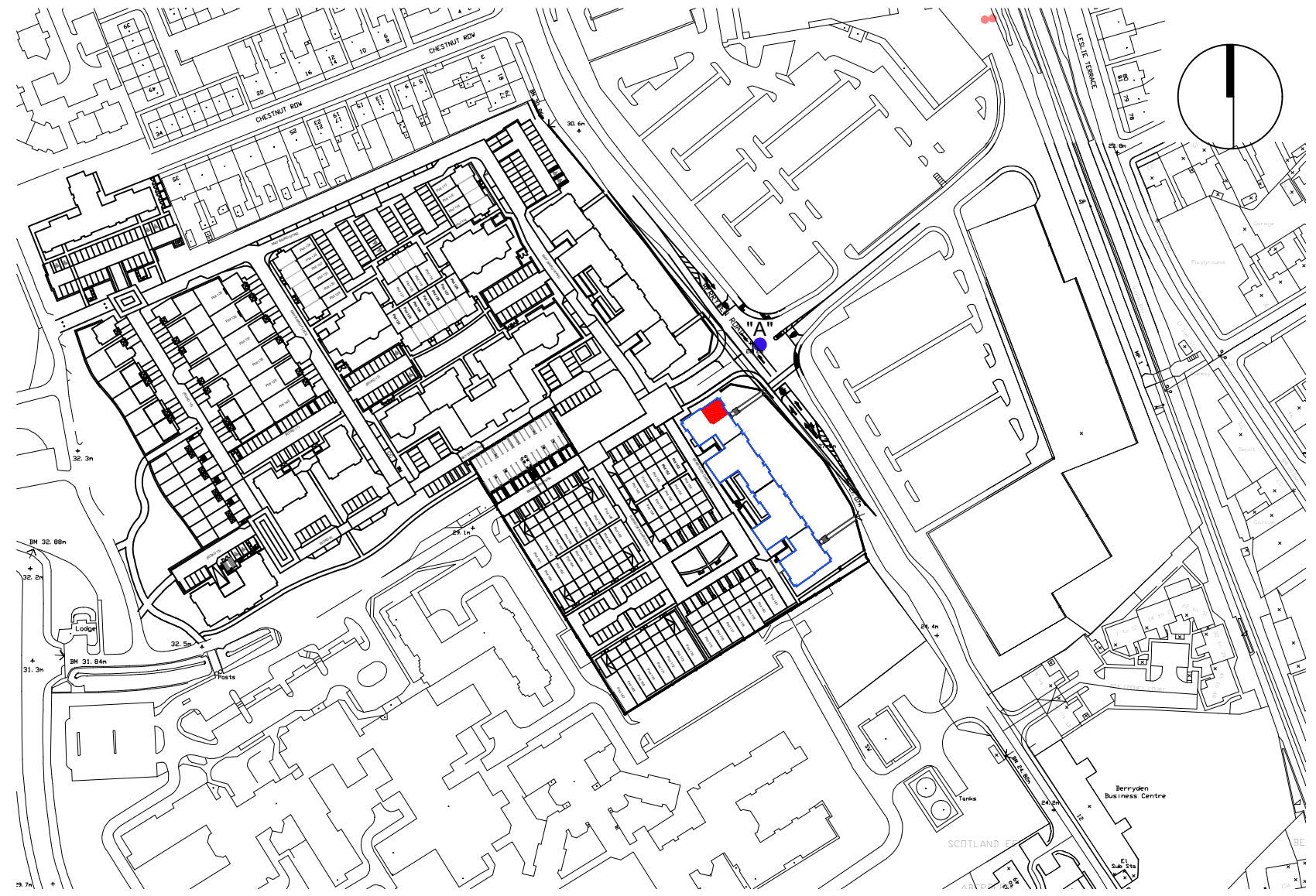
Rev.	Date	Details	Drawn
LEGAL FEU PLAN			
Project:		Project No:	
Westburn Gardens		6177	
1 Berryden Gardens		Dwg No:	
Aberdeen		LE -- 233	
		Rev:	
Drawing:		Drawn By:	Date:
Plot 233 - Level 1		CDF	22.08.23
Blocks 1-4		Scale:	1:500/1:2500 @A3



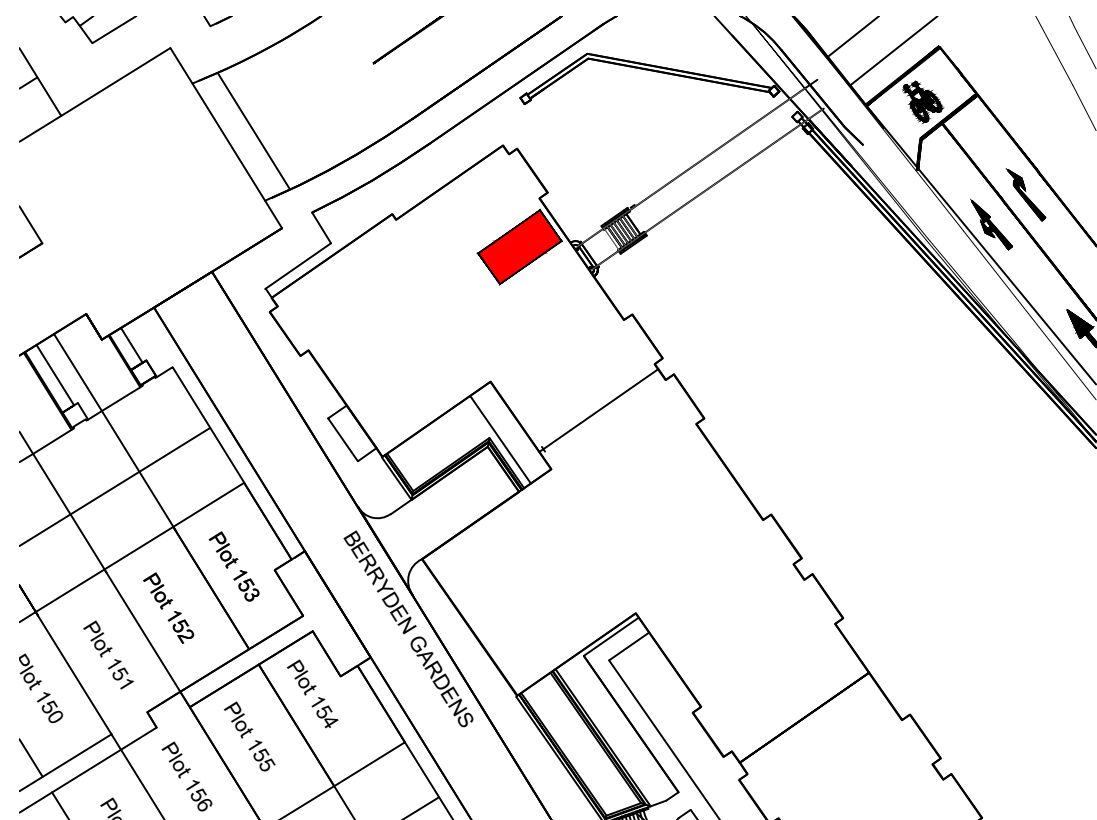


PLOT BOUNDARY

SCALE 1:500







SCALE 1:2500



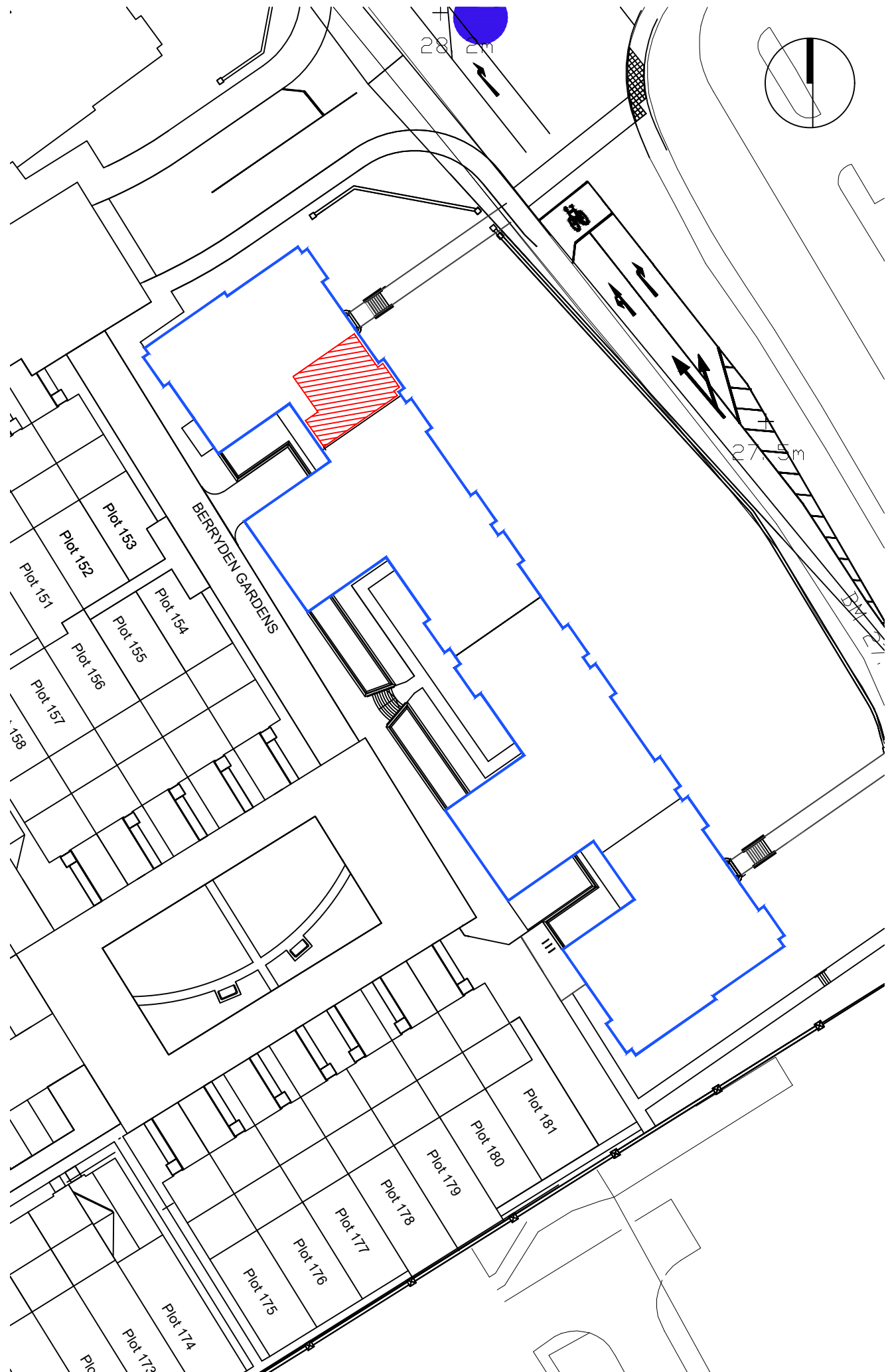
UNDERGROUND CAR PARK

SCALE 1:500

-  "A" ORDNANCE SURVEY GR NJ 93155 07223
-  BLOCK BOUNDARY
-  PLOT INTERNAL
-  PARKING SPACE

Rev.	Date	Details	Drawn
LEGAL FEU PLAN			
Project:		Project No:	
Westburn Gardens		6177	
2 Berryden Gardens		Dwg No:	
Aberdeen		LE -- 234	
		Rev:	
Drawing:		Drawn By:	Date:
Plot 234 - Level 1		CDF	22.08.23
Blocks 1-4		Scale:	1:500/1:2500 @A3





PLOT BOUNDARY

SCALE 1:500



SCALE 1:2500



UNDERGROUND CAR PARK

SCALE 1:500

- "A" ORDNANCE SURVEY GR NJ 93155 07223
- BLOCK BOUNDARY
- PLOT INTERNAL
- PARKING SPACE

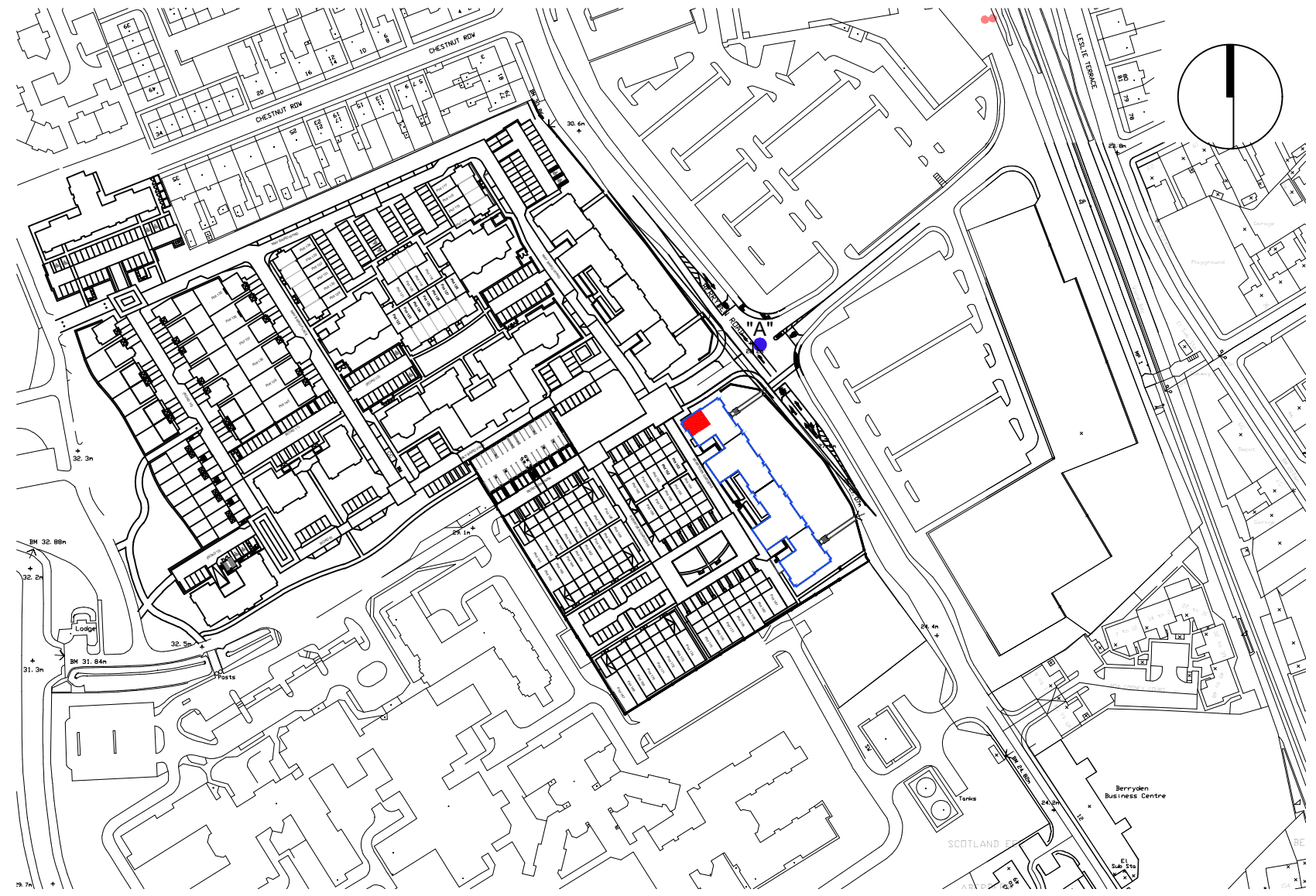
Rev.	Date	Details	Drawn
Issued for: LEGAL FEU PLAN			
Project: Westburn Gardens 3 Berryden Gardens Aberdeen		Project No: 6177 Dwg No: LE -- 235 Rev:	
Drawing: Plot 235 - Level 1 Blocks 1-4		Drawn By: CDF Date: 05.03.24 Scale: 1:500/1:2500 @A3	



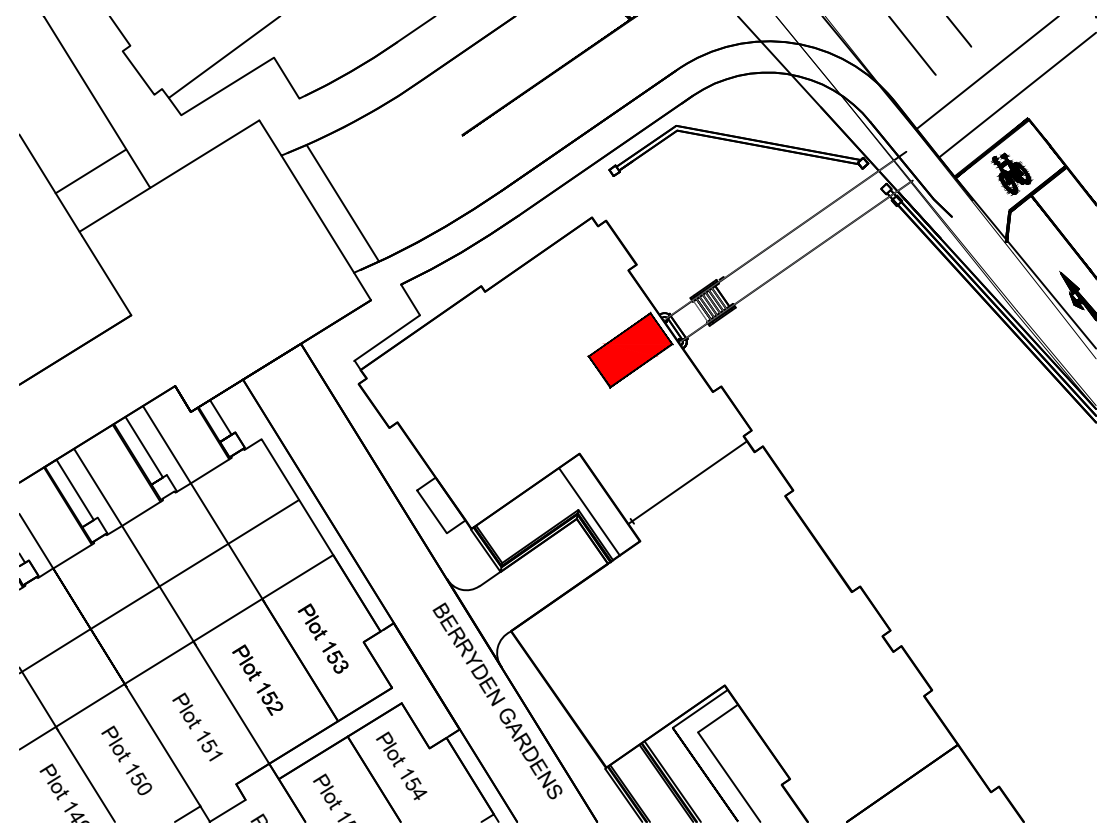


PLOT BOUNDARY

SCALE 1:500







SCALE 1:2500



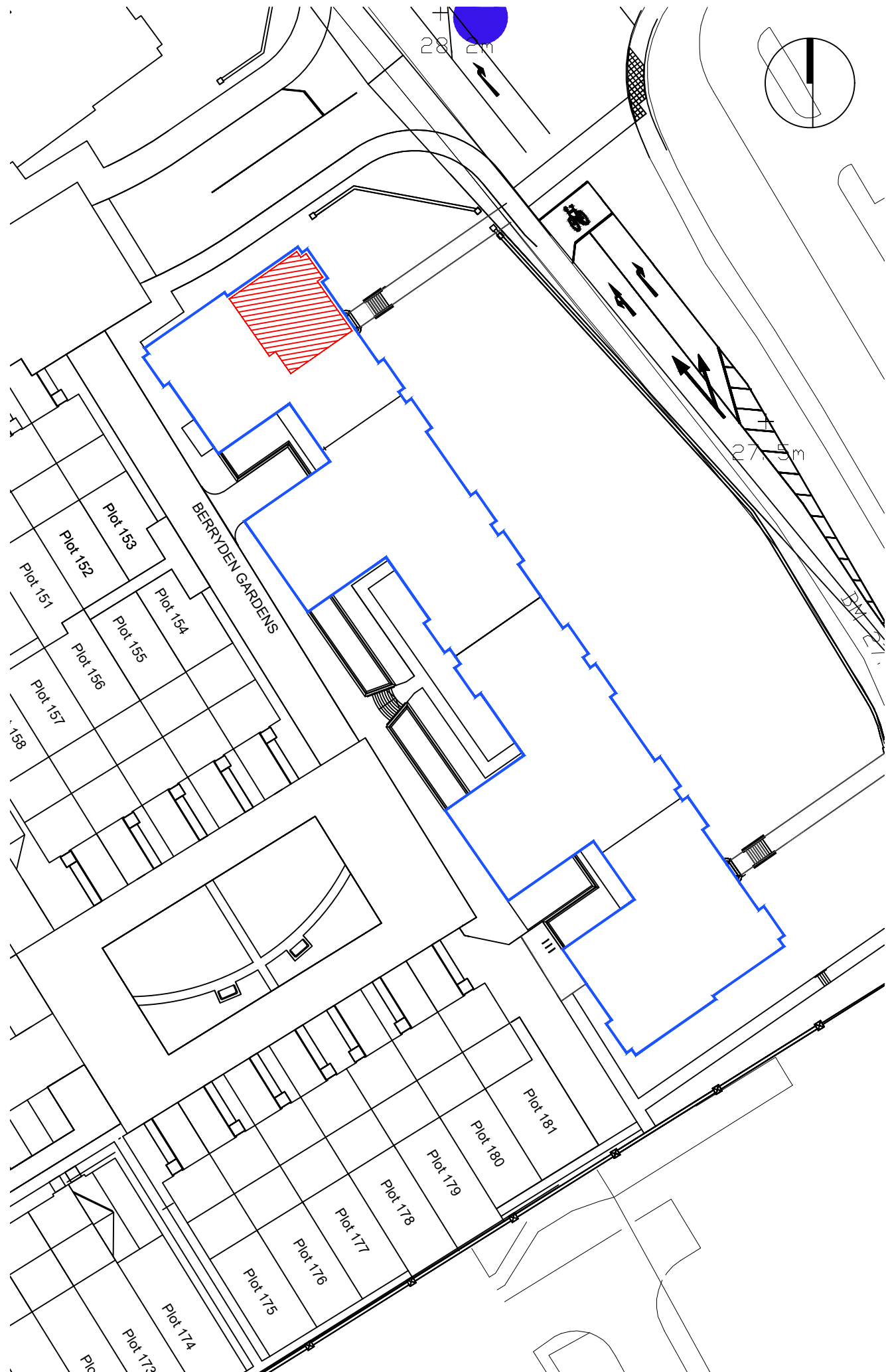
UNDERGROUND CAR PARK

SCALE 1:500

-  "A" ORDNANCE SURVEY GR NJ 93155 07223
-  BLOCK BOUNDARY
-  PLOT INTERNAL
-  PARKING SPACE

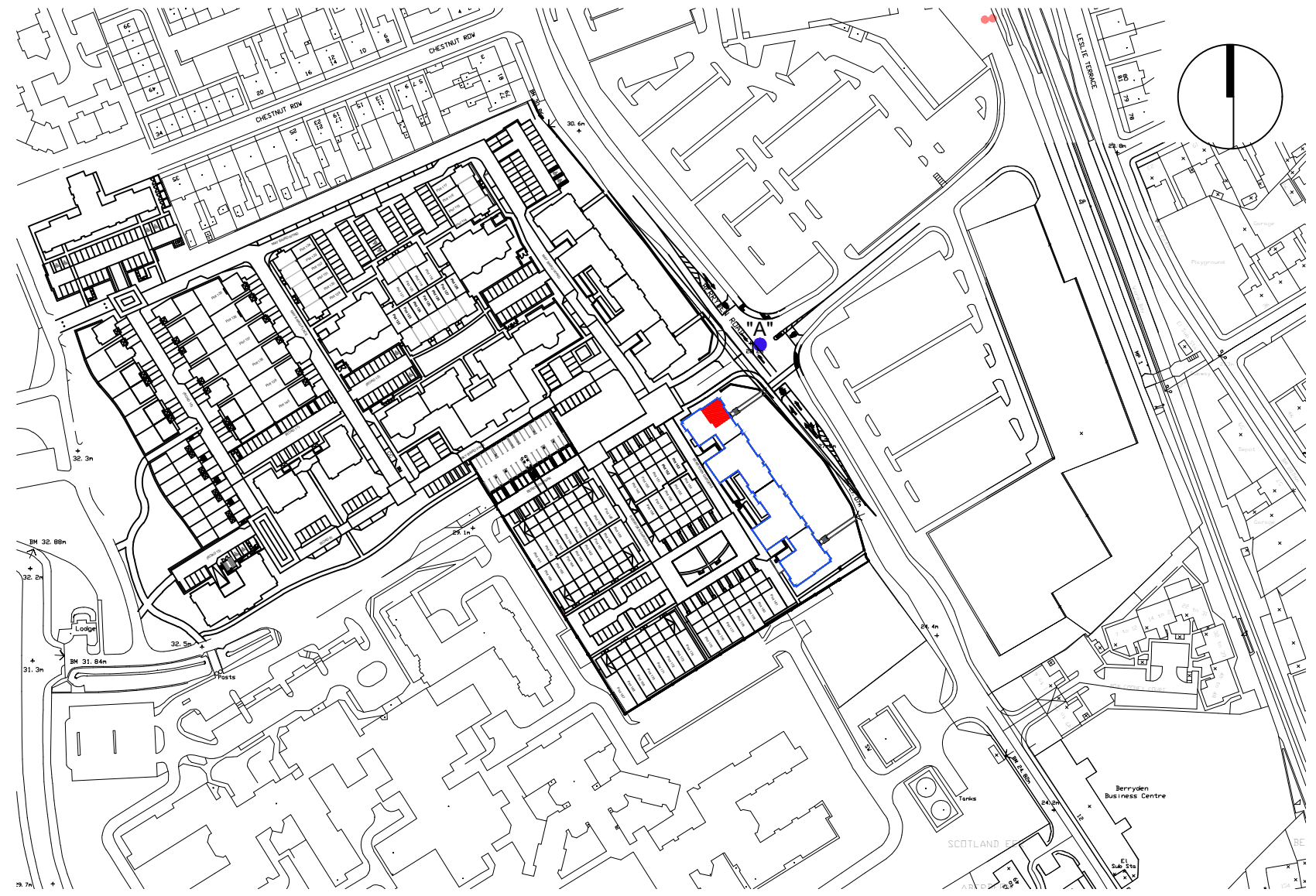
Rev.	Date	Details	Drawn
LEGAL FEU PLAN			
Project:		Project No:	
Westburn Gardens		6177	
4 Berryden Gardens		Dwg No:	
Aberdeen		LE -- 236	
		Rev:	
Drawing:		Drawn By:	Date:
Plot 236 - Level 2		CDF	22.08.23
Blocks 1-4		Scale:	1:500/1:2500 @A3



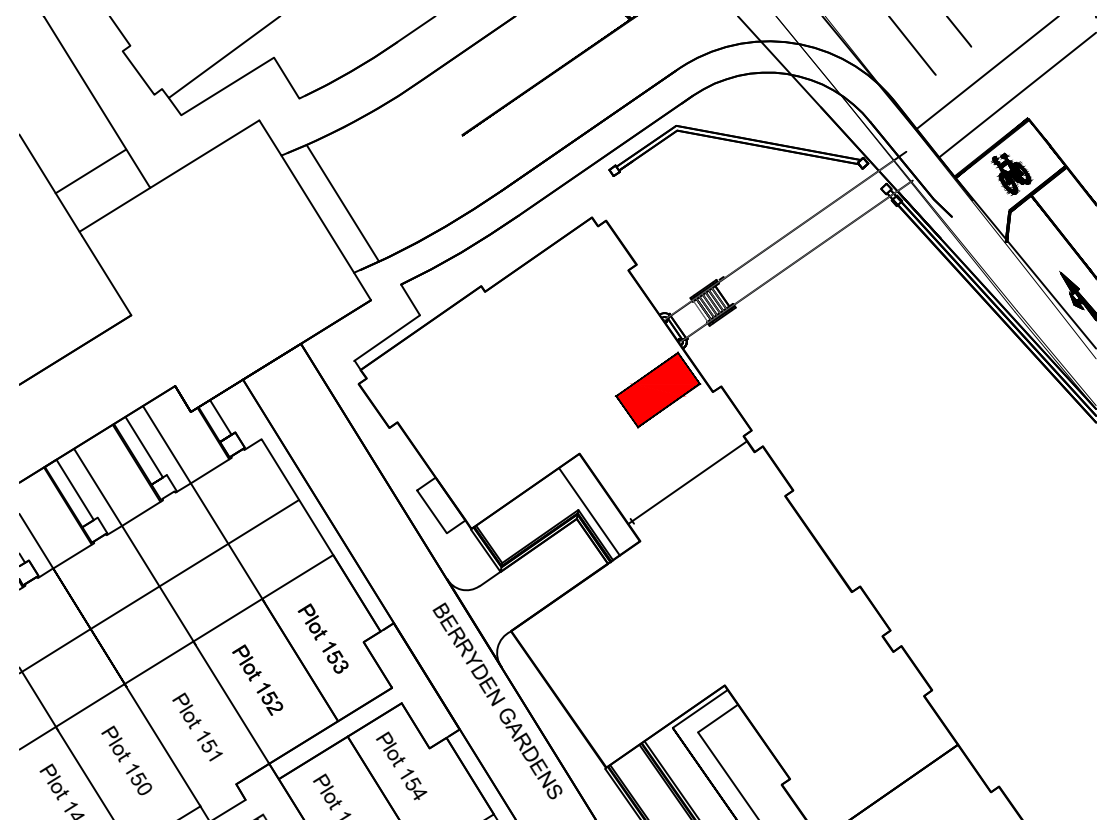


PLOT BOUNDARY

SCALE 1:500



SCALE 1:2500



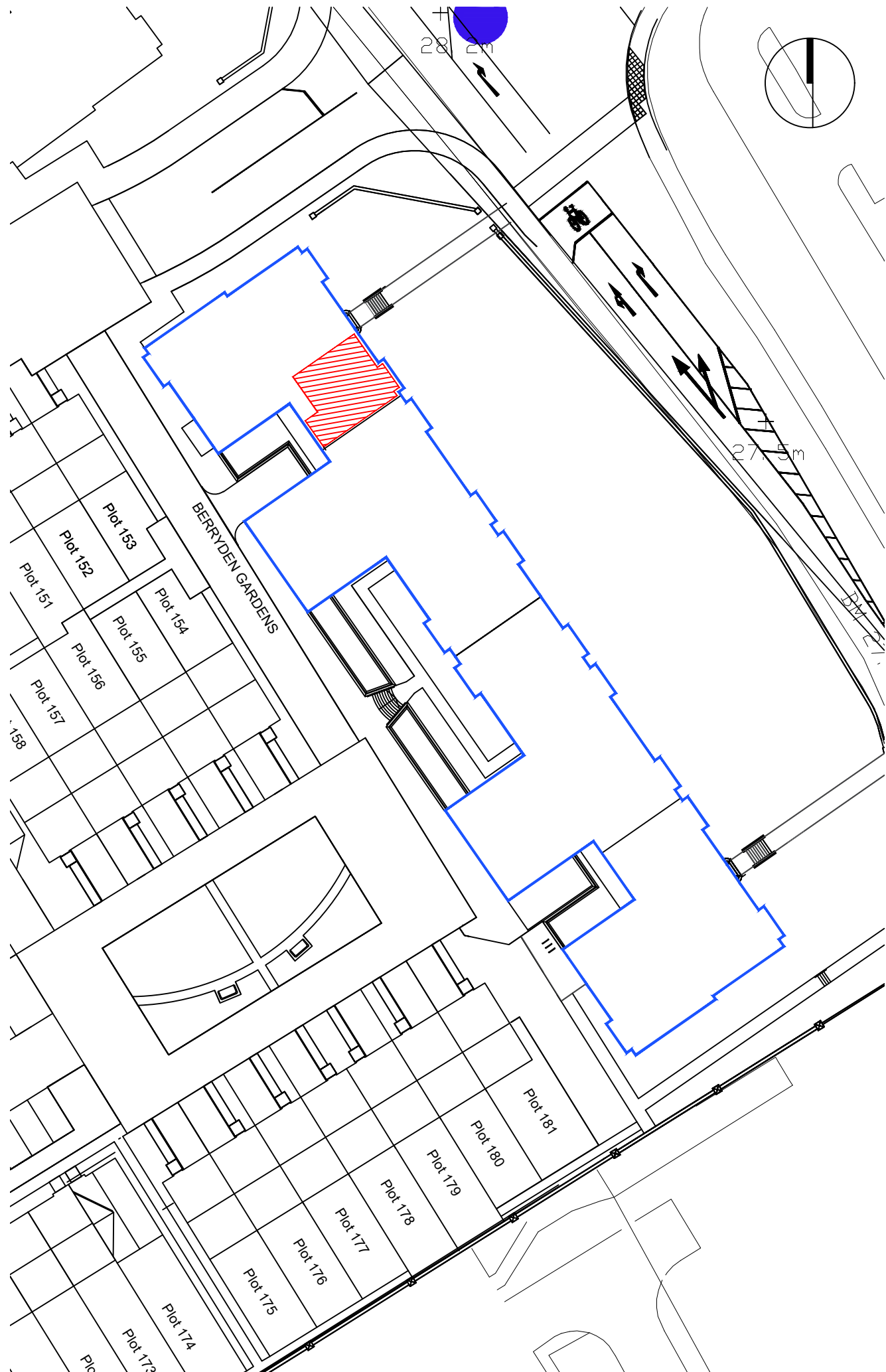
UNDERGROUND CAR PARK

SCALE 1:500

- "A" ORDNANCE SURVEY GR NJ 93155 07223
- BLOCK BOUNDARY
- PLOT INTERNAL
- PARKING SPACE

Rev.	Date	Details	Drawn
LEGAL FEU PLAN			
Project:		Project No:	
Westburn Gardens		6177	
5 Berryden Gardens		Dwg No:	
Aberdeen		LE -- 237	
		Rev:	
Drawing:		Drawn By:	Date:
Plot 237 - Level 2		CDF	22.08.23
Blocks 1-4		Scale:	1:500/1:2500 @A3



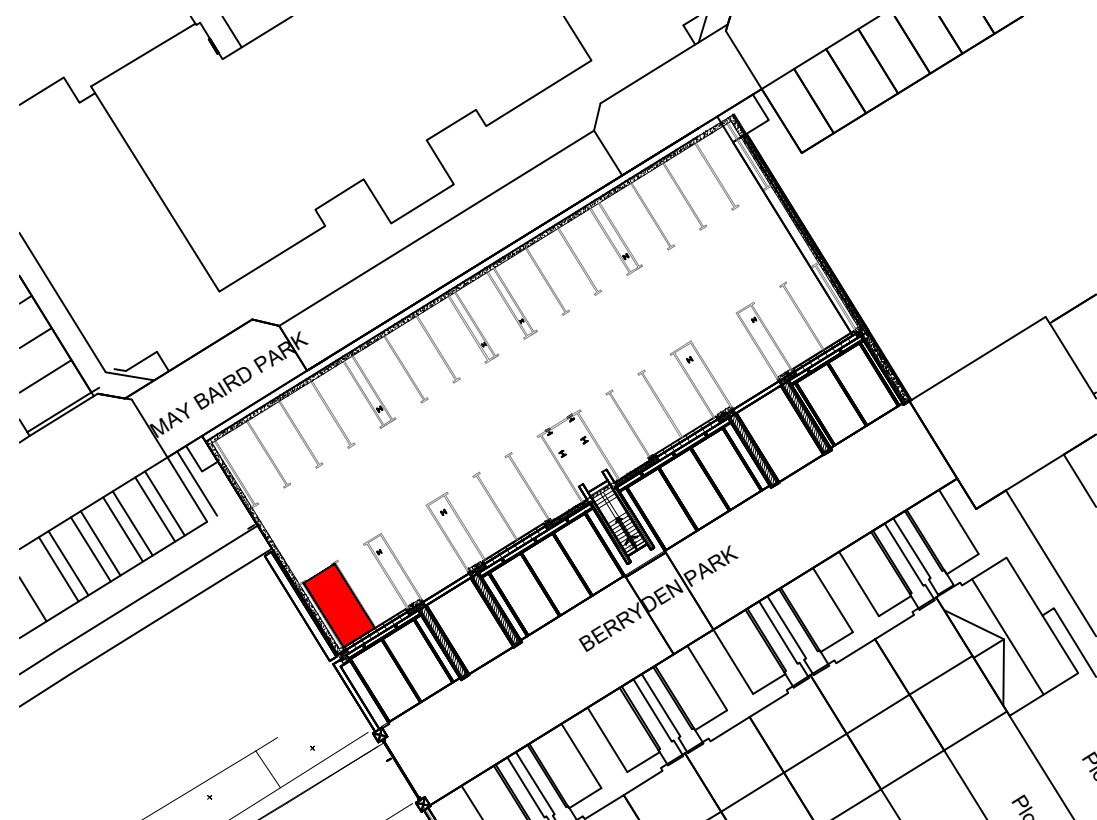


PLOT BOUNDARY

SCALE 1:500







SCALE 1:2500



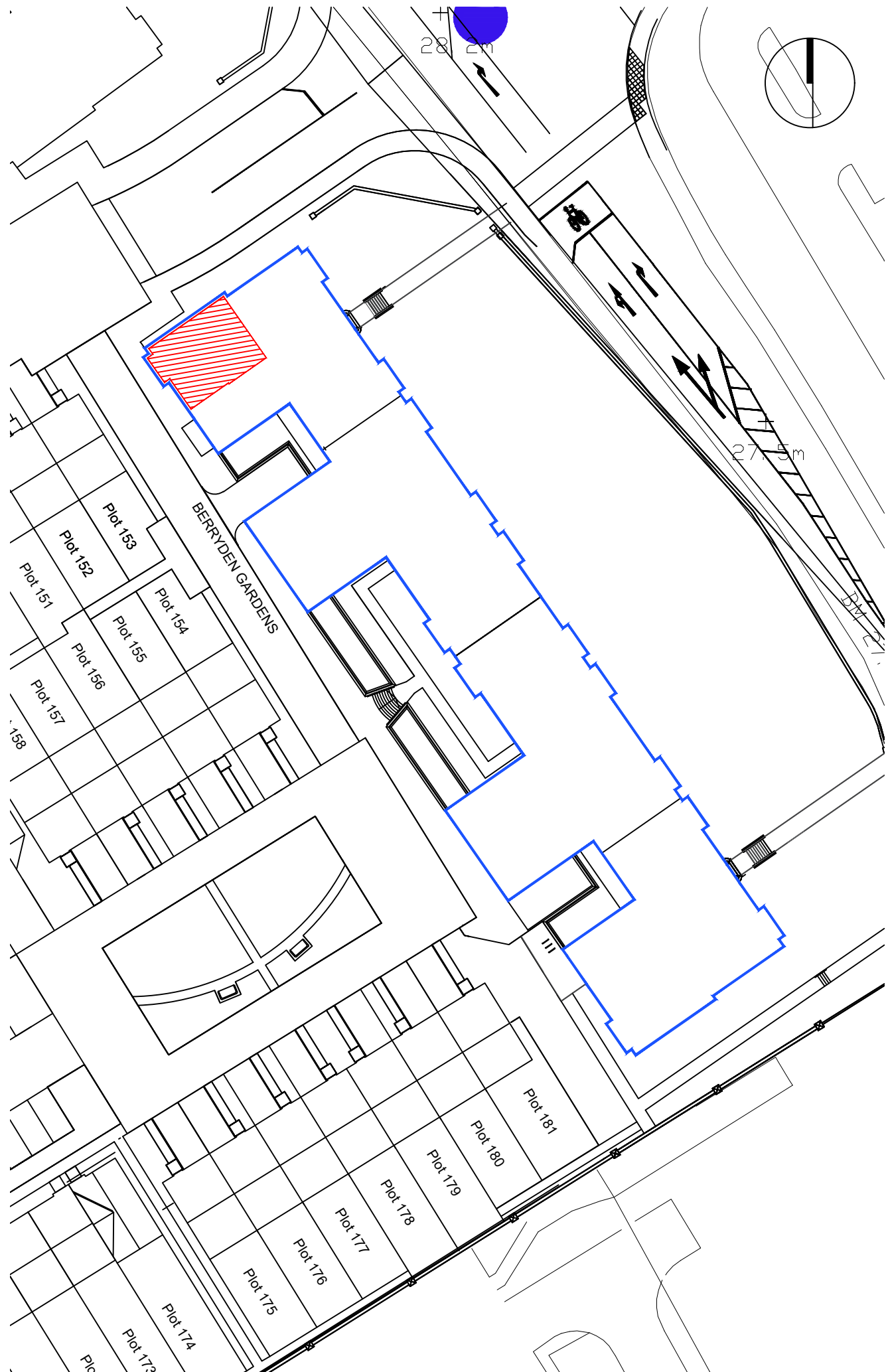
UNDERGROUND CAR PARK

SCALE 1:500

-  "A" ORDNANCE SURVEY GR NJ 93155 07223
-  BLOCK BOUNDARY
-  PLOT INTERNAL
-  PARKING SPACE

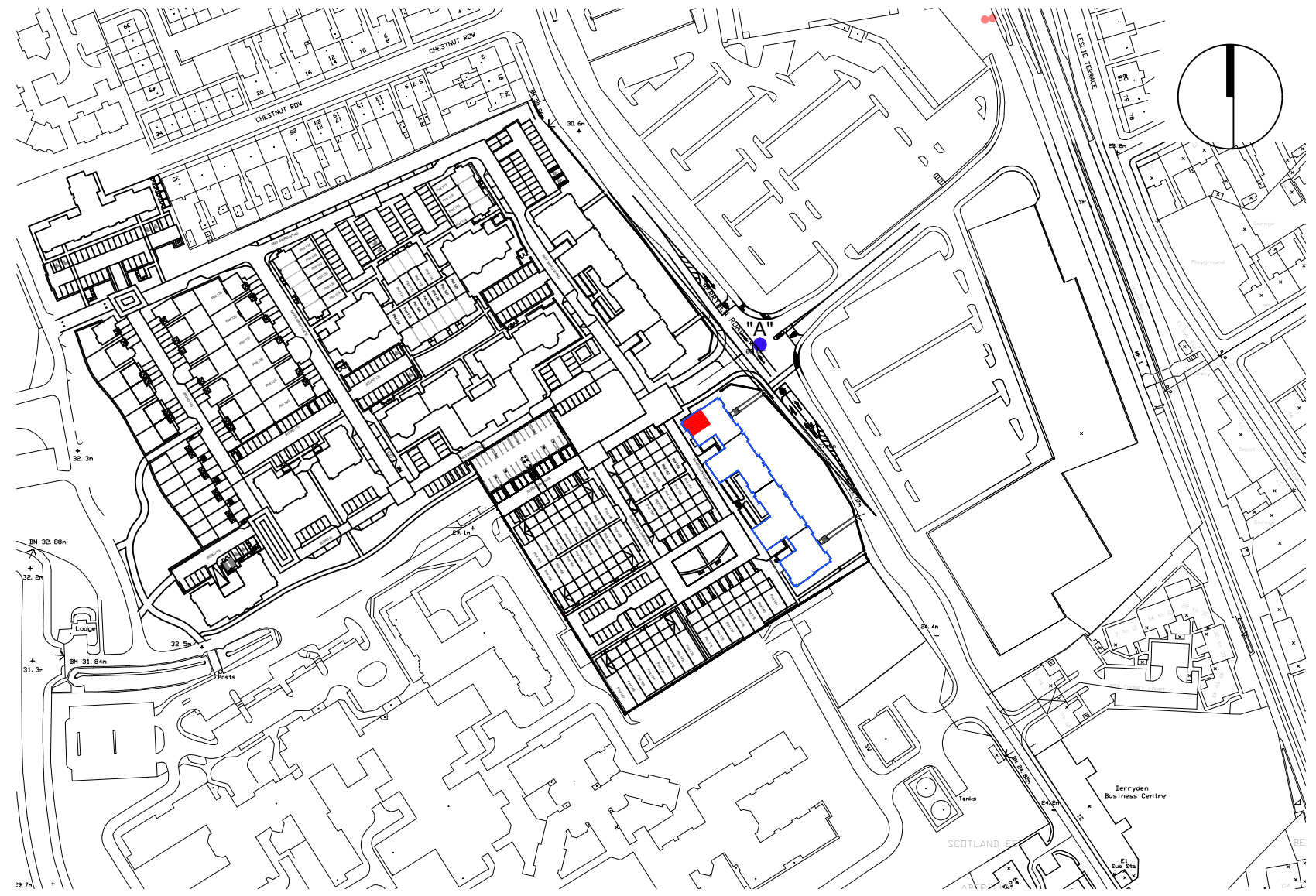
Rev.	Date	Details	Drawn
Issued for: LEGAL FEU PLAN			
Project: Westburn Gardens 6 Berryden Gardens Aberdeen		Project No: 6177 Dwg No: LE -- 238 Rev:	
Drawing: Plot 238 - Level 2 Blocks 1-4		Drawn By: CDF Date: 22.08.23 Scale: 1:500/1:2500 @A3	



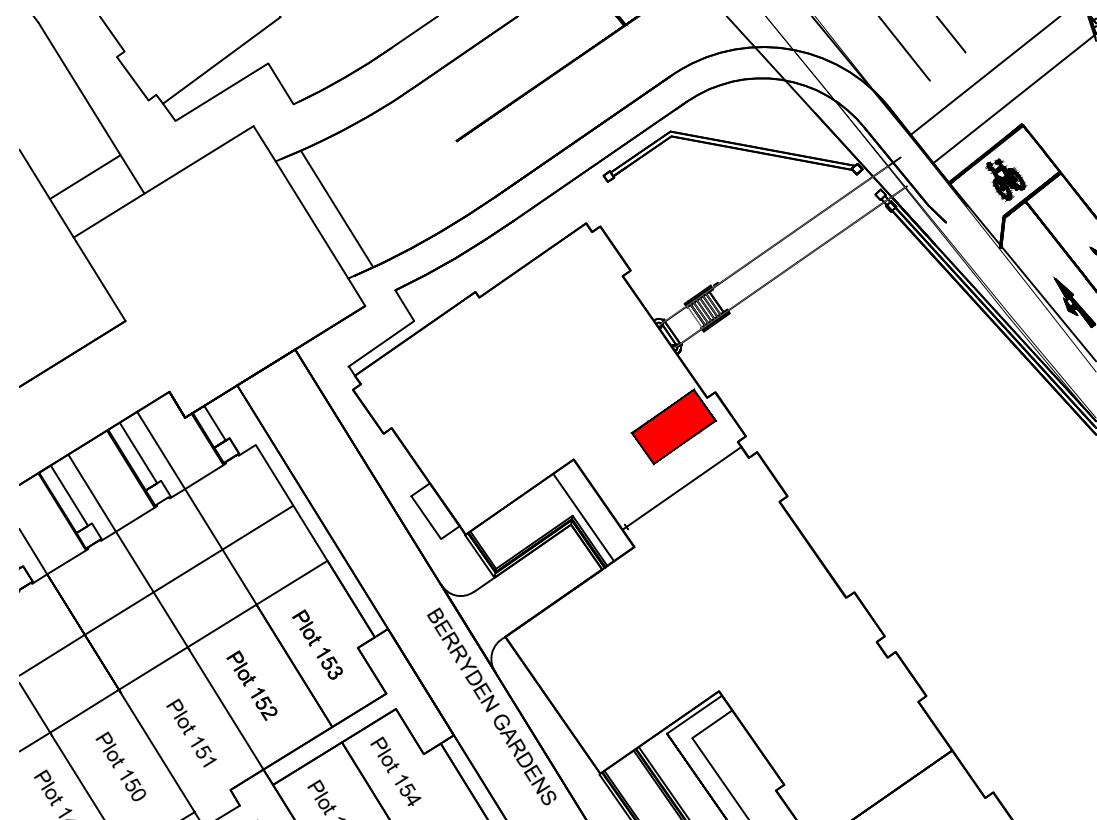


PLOT BOUNDARY

SCALE 1:500







SCALE 1:2500



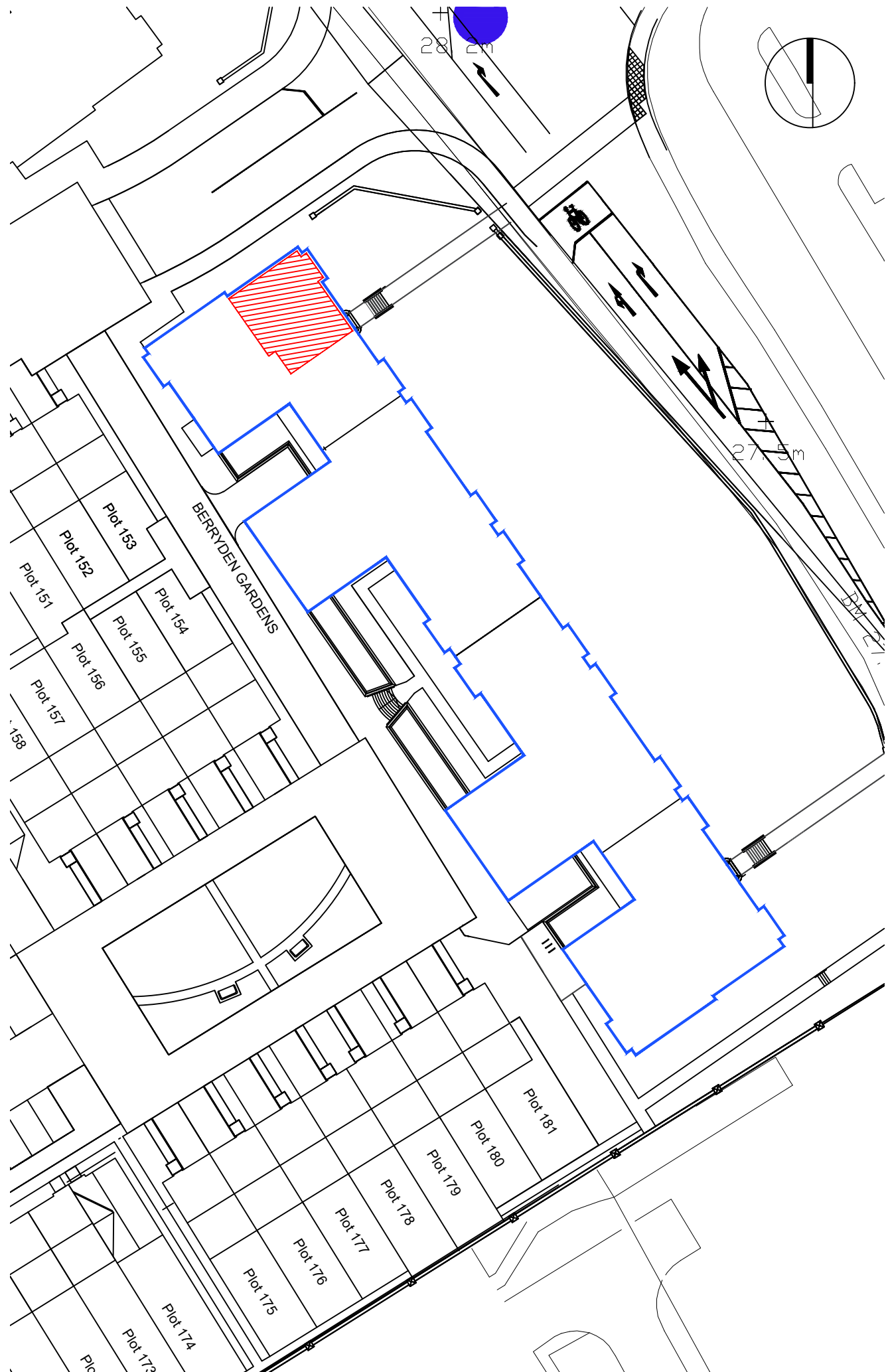
UNDERGROUND CAR PARK

SCALE 1:500

-  "A" ORDNANCE SURVEY GR NJ 93155 07223
-  BLOCK BOUNDARY
-  PLOT INTERNAL
-  PARKING SPACE

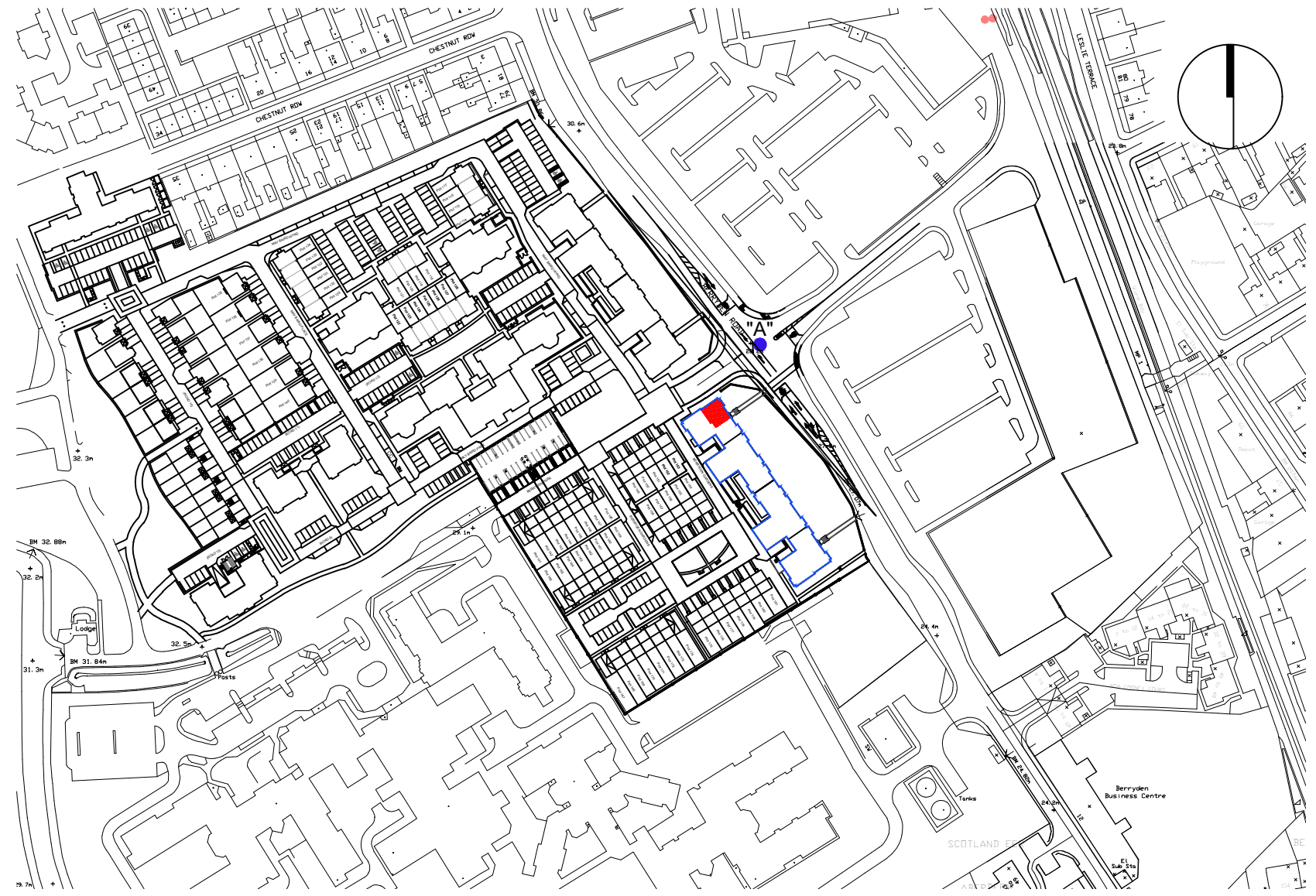
Rev.	Date	Details	Drawn
LEGAL FEU PLAN			
Project:		Project No:	
Westburn Gardens		6177	
7 Berryden Gardens		Dwg No:	
Aberdeen		LE -- 239	
		Rev:	
Drawing:		Drawn By:	Date:
Plot 239 - Level 3		CDF	22.08.23
Blocks 1-4		Scale:	1:500/1:2500 @A3





PLOT BOUNDARY

SCALE 1:500







SCALE 1:2500



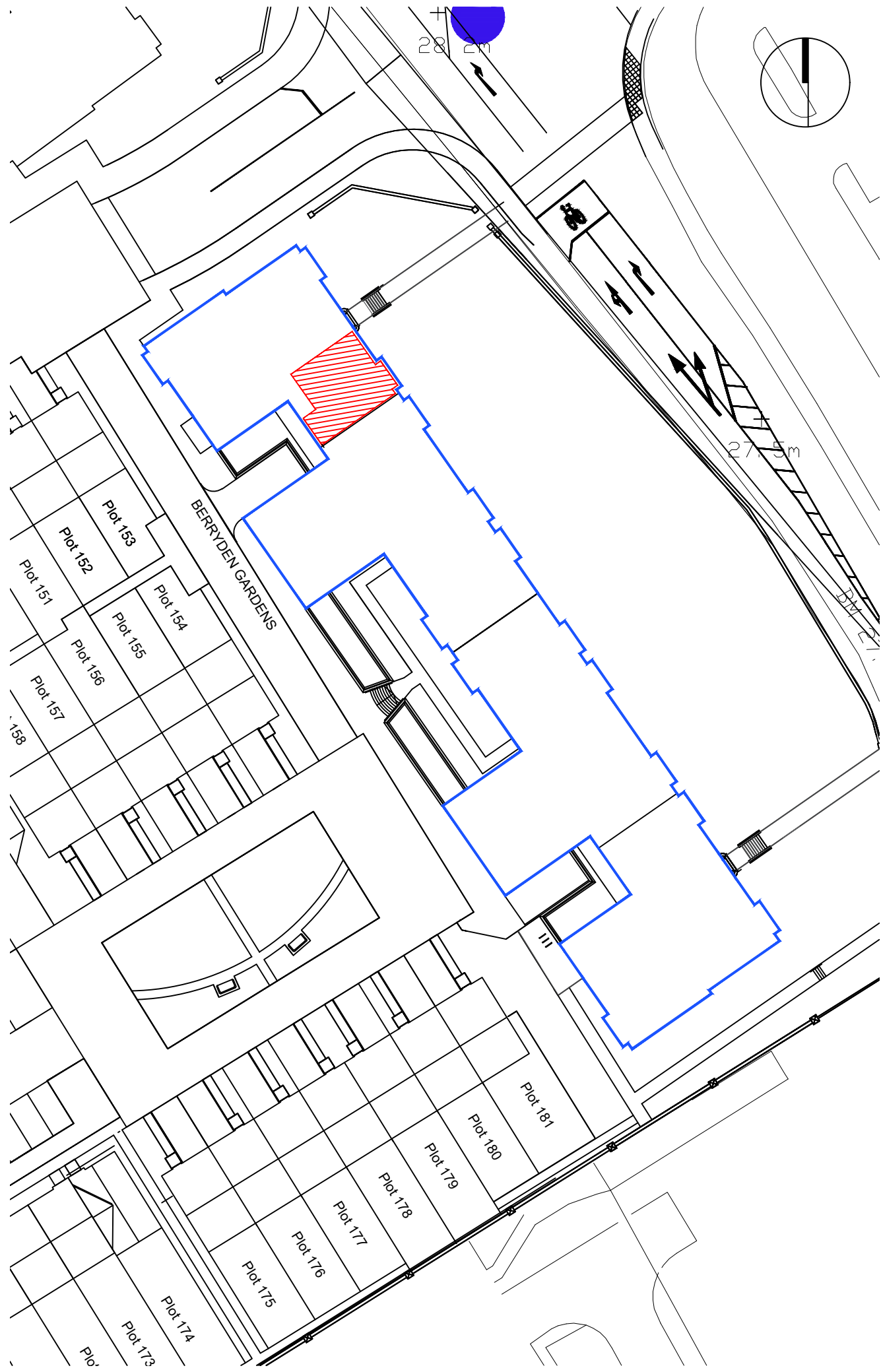
UNDERGROUND CAR PARK

SCALE 1:500

-  "A" ORDNANCE SURVEY GR NJ 93155 07223
-  BLOCK BOUNDARY
-  PLOT INTERNAL
-  PARKING SPACE

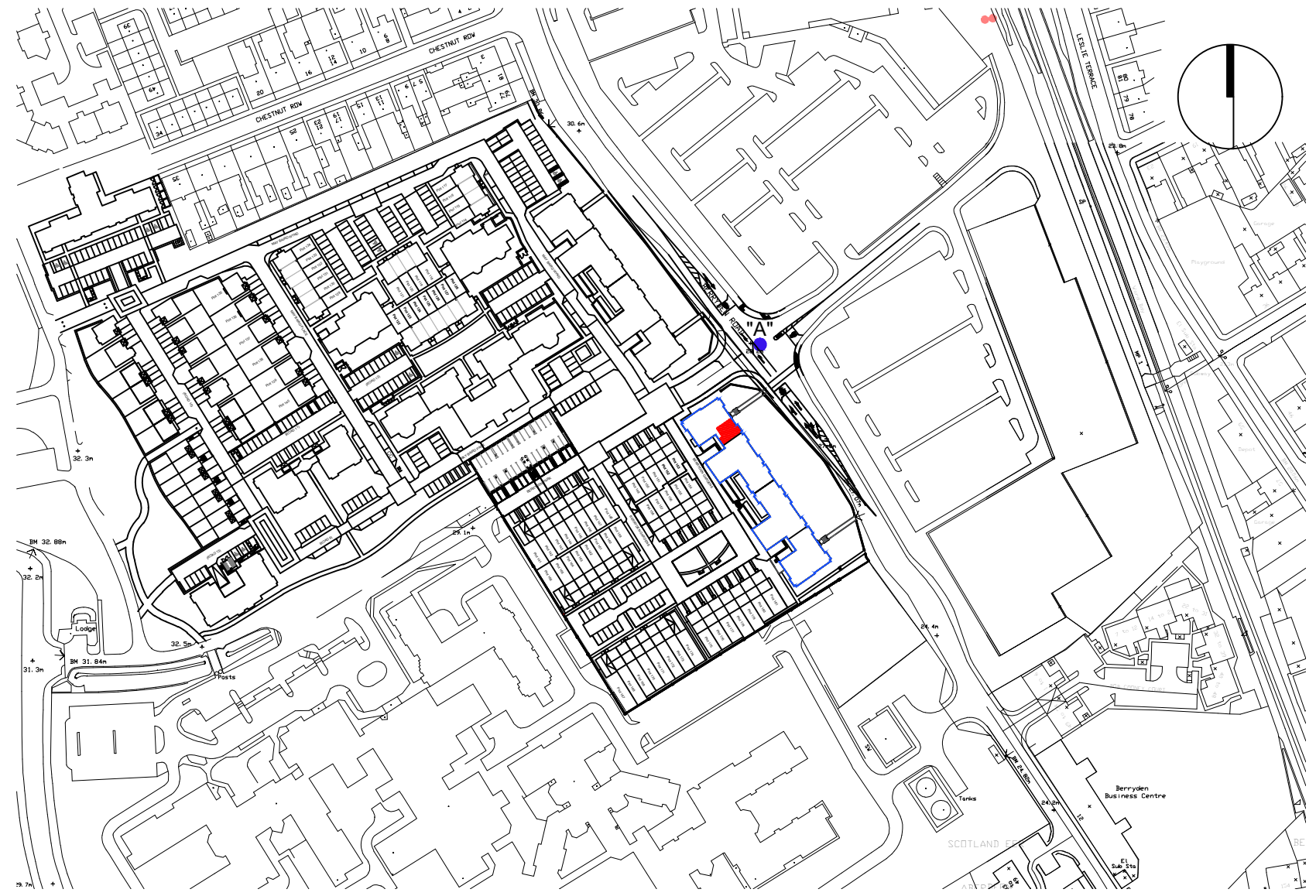
Rev.	Date	Details	Drawn
LEGAL FEU PLAN			
Project:		Project No:	
Westburn Gardens		6177	
8 Berryden Gardens		Dwg No:	
Aberdeen		LE -- 240	
		Rev:	
Drawing:		Drawn By:	Date:
Plot 240 - Level 3		CDF	22.08.23
Blocks 1-4		Scale:	1:500/1:2500 @A3





PLOT BOUNDARY

SCALE 1:500







SCALE 1:2500



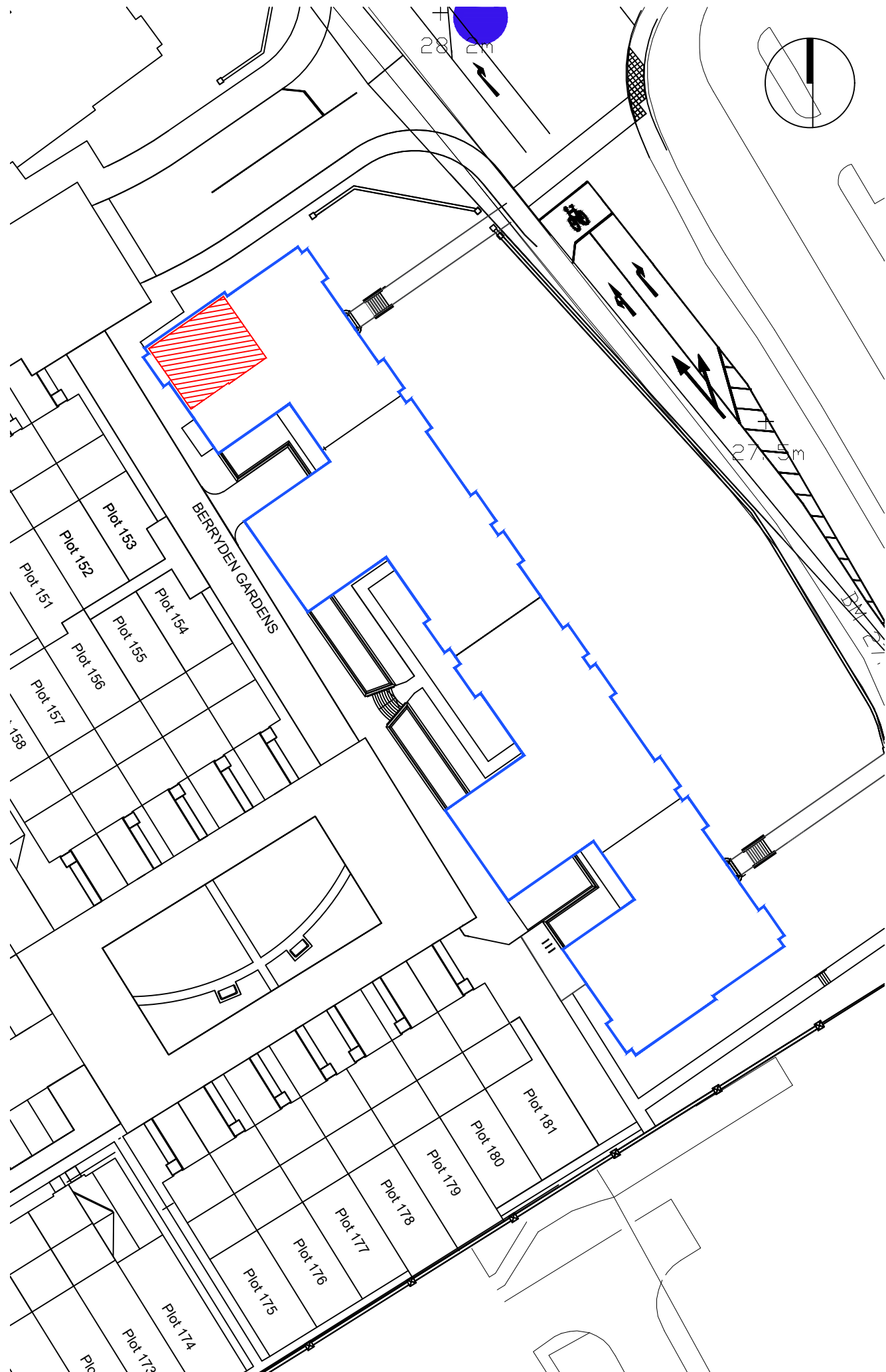
UNDERGROUND CAR PARK

SCALE 1:500

-  "A" ORDNANCE SURVEY GR NJ 93155 07223
-  BLOCK BOUNDARY
-  PLOT INTERNAL
-  PARKING SPACE

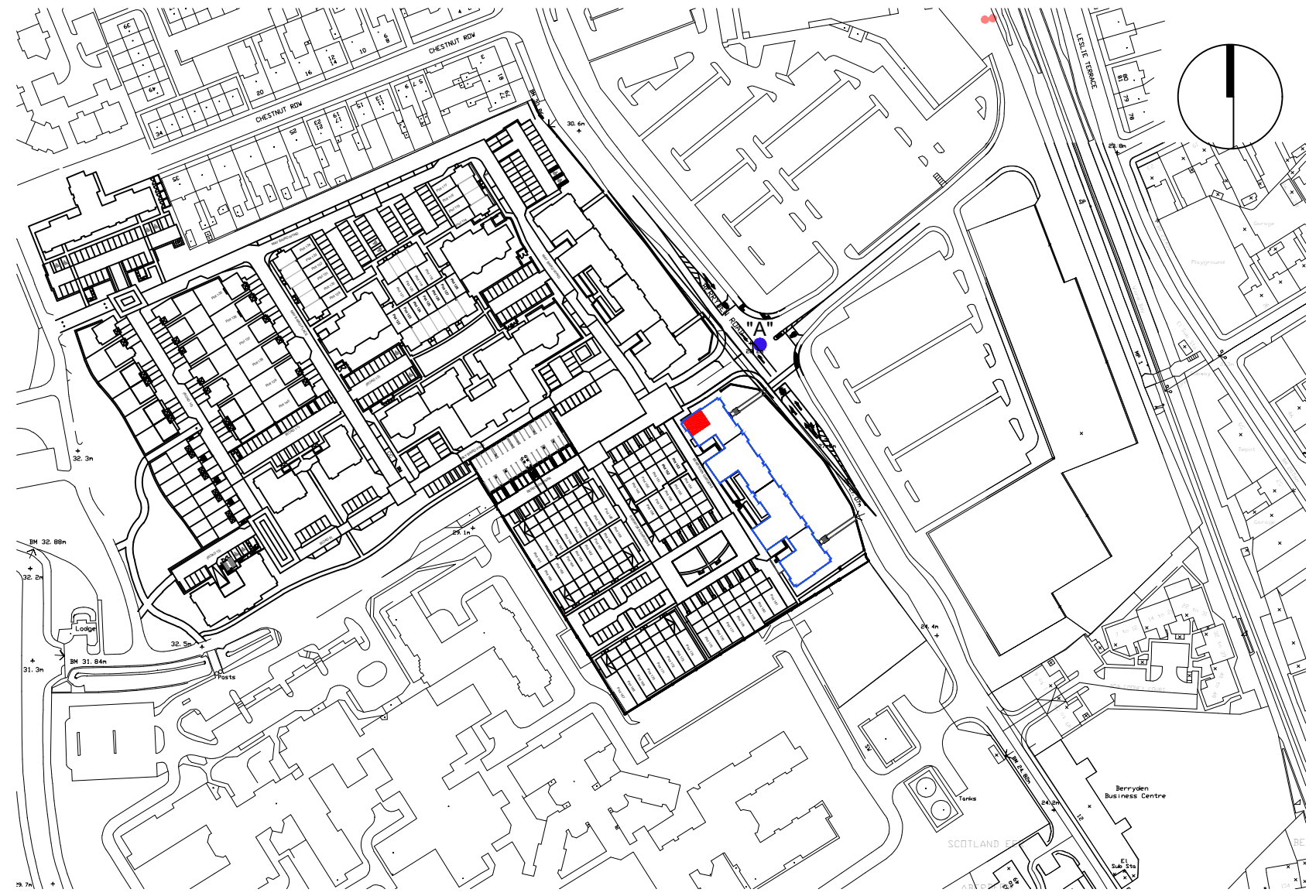
Rev.	Date	Details	Drawn
LEGAL FEU PLAN			
Project:		Project No:	
Westburn Gardens		6177	
9 Berryden Gardens		Dwg No:	
Aberdeen		LE -- 241	
		Rev:	
Drawing:		Drawn By:	
Plot 241 - Level 3		CDF	
		Date:	
		05.03.24	
Blocks 1-4		Scale:	
		1:500/1:2500 @A3	



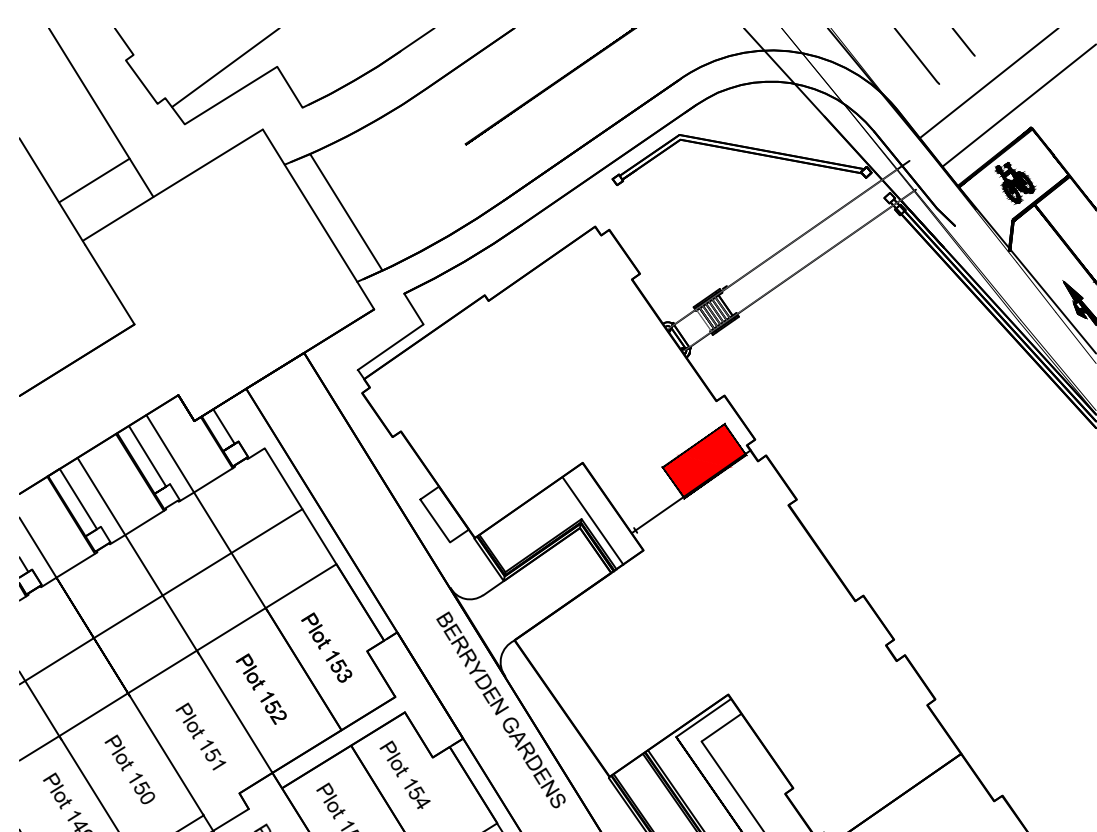


PLOT BOUNDARY

SCALE 1:500







SCALE 1:2500



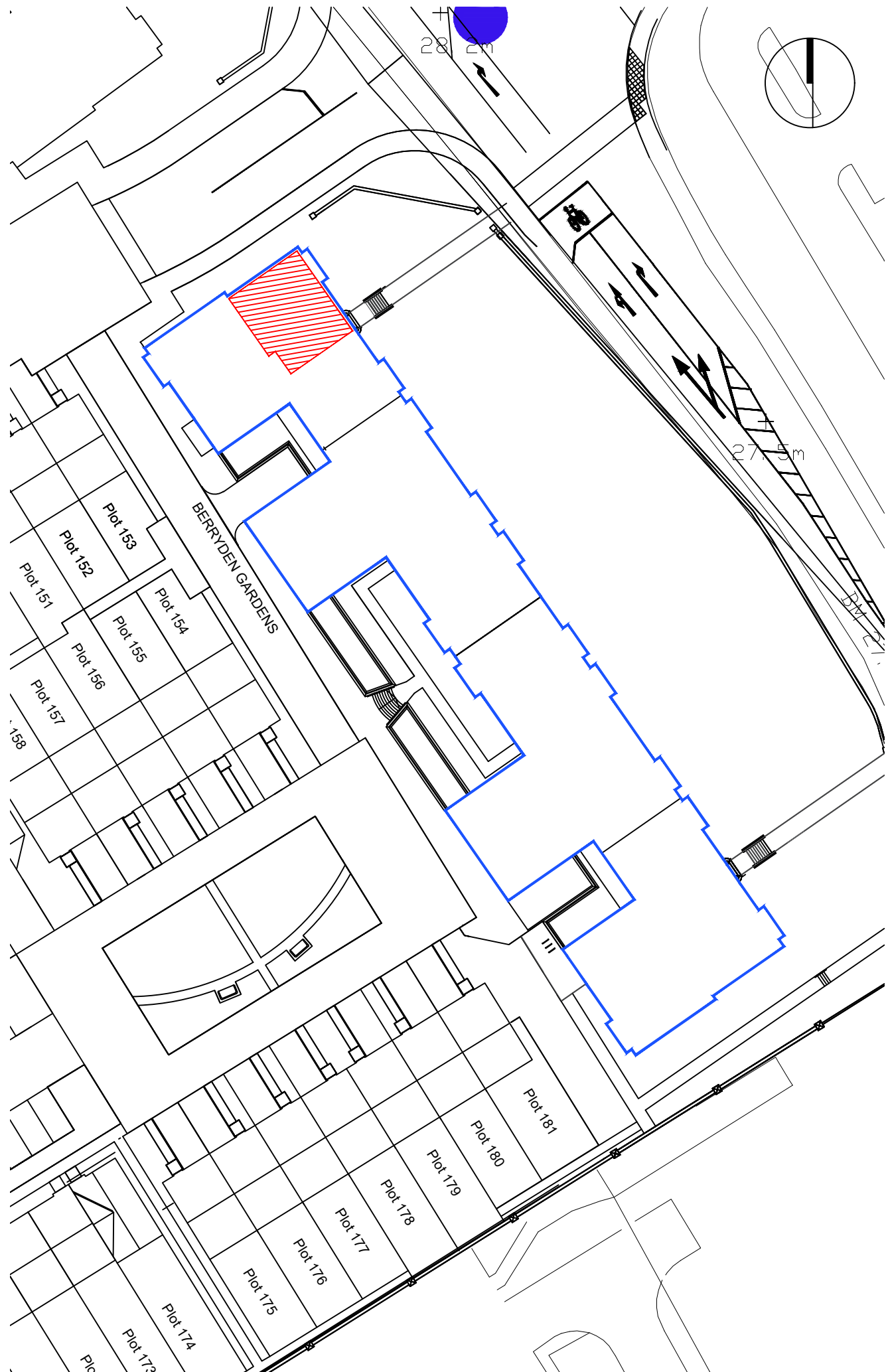
UNDERGROUND CAR PARK

SCALE 1:500

-  "A" ORDNANCE SURVEY GR NJ 93155 07223
-  BLOCK BOUNDARY
-  PLOT INTERNAL
-  PARKING SPACE

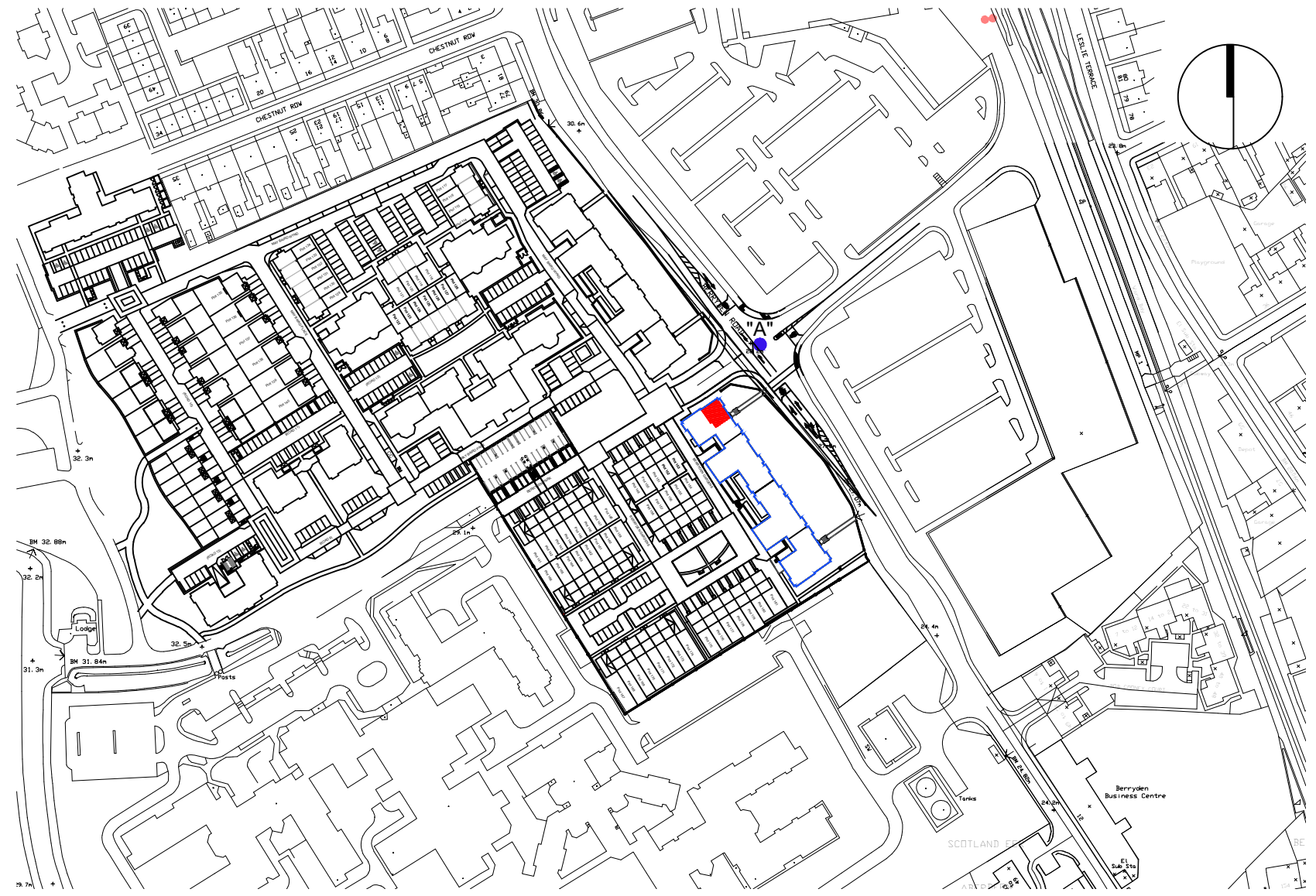
Rev.	Date	Details	Drawn
LEGAL FEU PLAN			
Project:		Project No:	
Westburn Gardens		6177	
10 Berryden Gardens		Dwg No:	
Aberdeen		LE -- 242	
		Rev:	
Drawing:		Drawn By:	Date:
Plot 242 - Level 4		CDF	22.08.23
Blocks 1-4		Scale:	1:500/1:2500 @A3



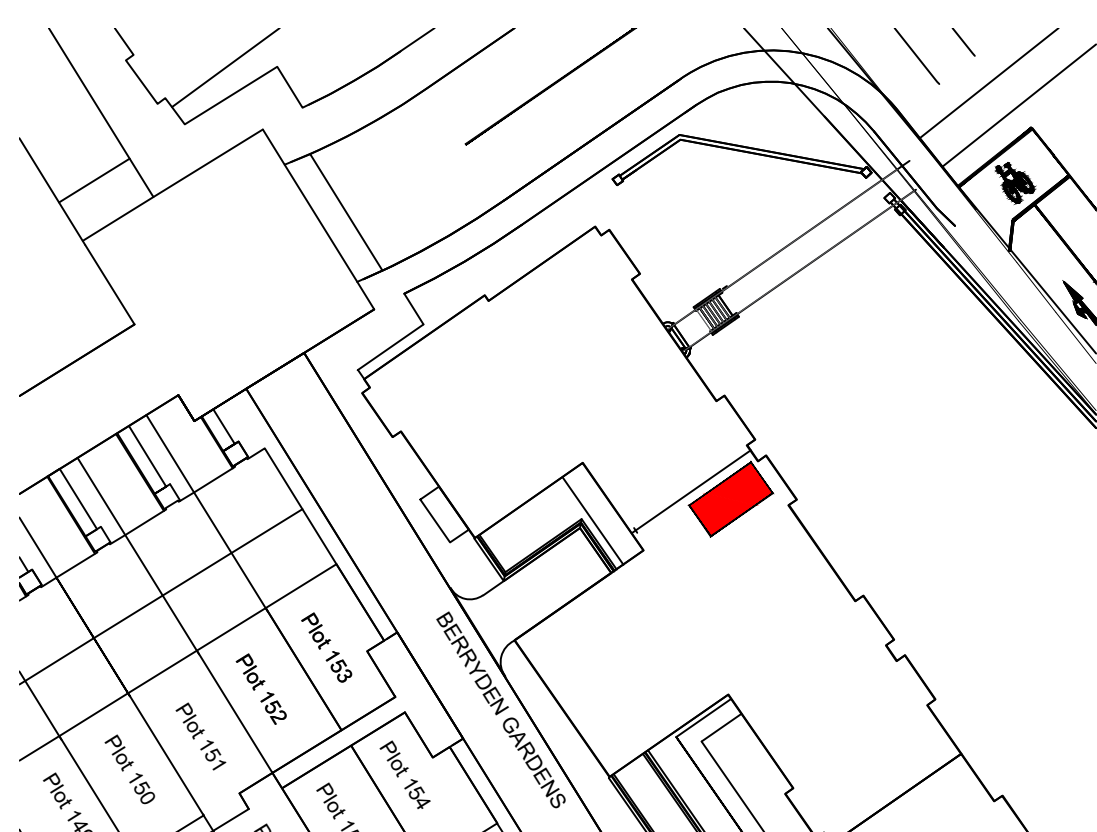


PLOT BOUNDARY

SCALE 1:500



SCALE 1:2500



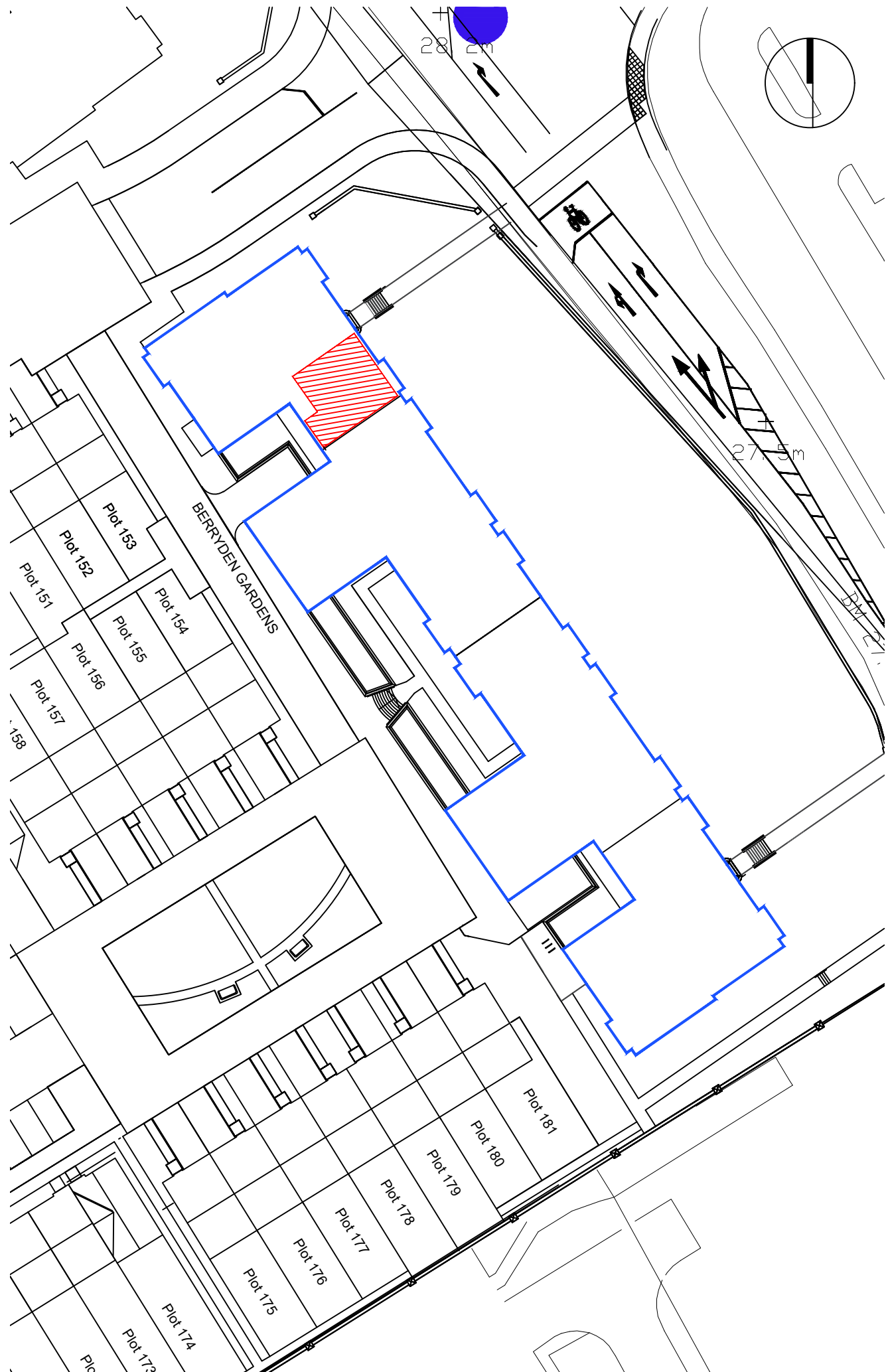
UNDERGROUND CAR PARK

SCALE 1:500

- "A" ORDNANCE SURVEY GR NJ 93155 07223
- BLOCK BOUNDARY
- PLOT INTERNAL
- PARKING SPACE

Rev.	Date	Details	Drawn
LEGAL FEU PLAN			
Project:		Project No:	
Westburn Gardens		6177	
11 Berryden Gardens		Dwg No:	
Aberdeen		LE -- 243	
		Rev:	
Drawing:		Drawn By:	Date:
Plot 243 - Level 4		CDF	22.08.23
Blocks 1-4		Scale:	1:500/1:2500 @A3



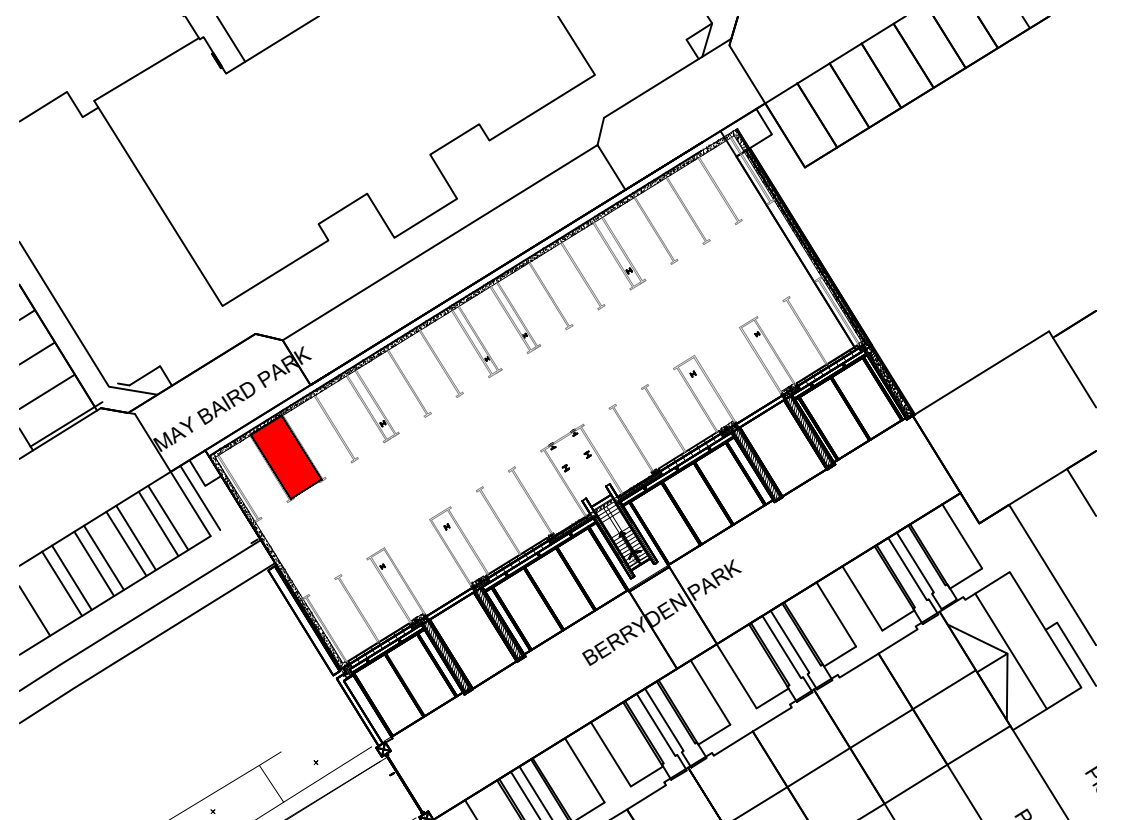


PLOT BOUNDARY

SCALE 1:500







SCALE 1:2500



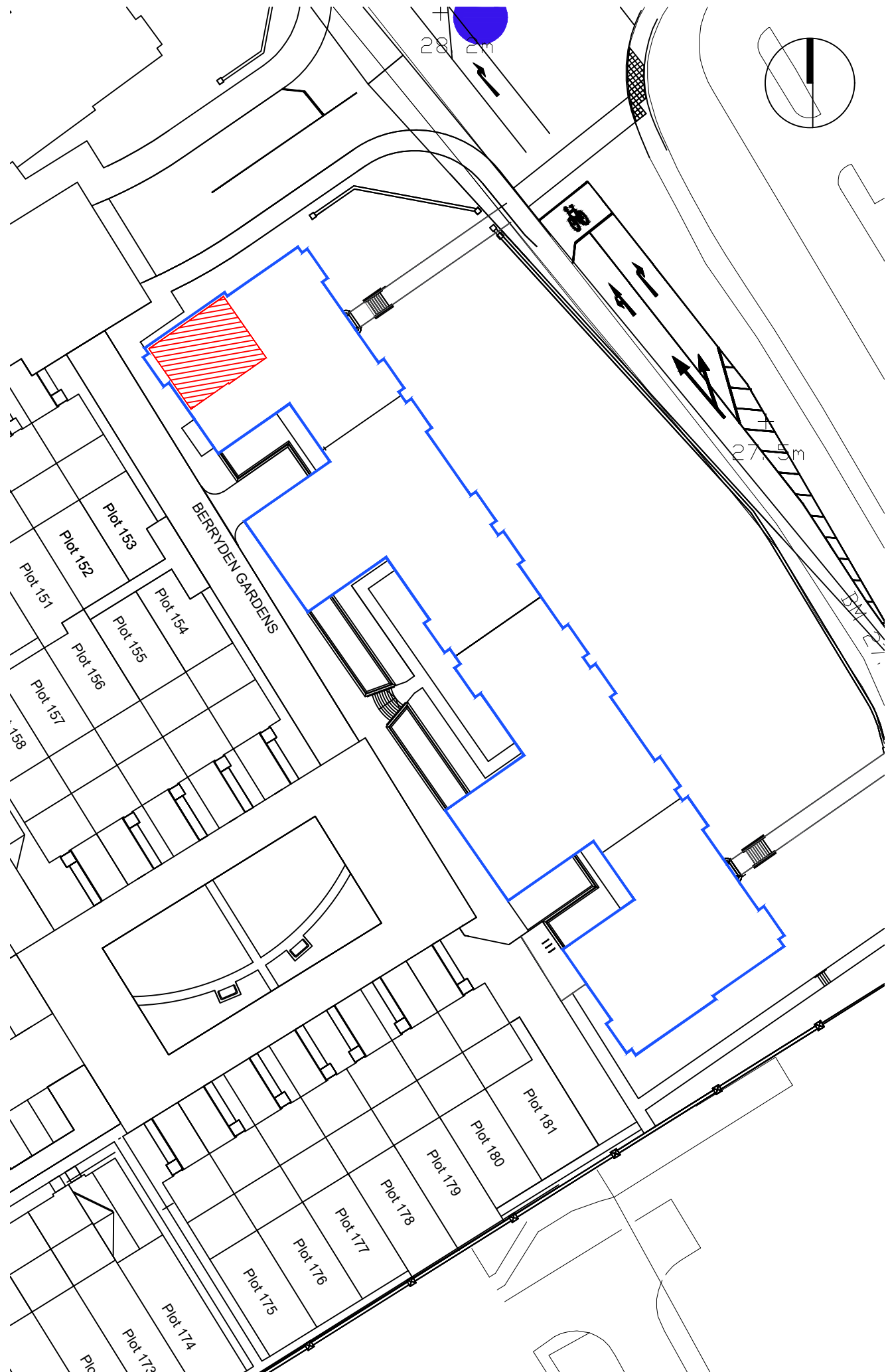
UNDERGROUND CAR PARK

SCALE 1:500

-  "A" ORDNANCE SURVEY GR NJ 93155 07223
-  BLOCK BOUNDARY
-  PLOT INTERNAL
-  PARKING SPACE

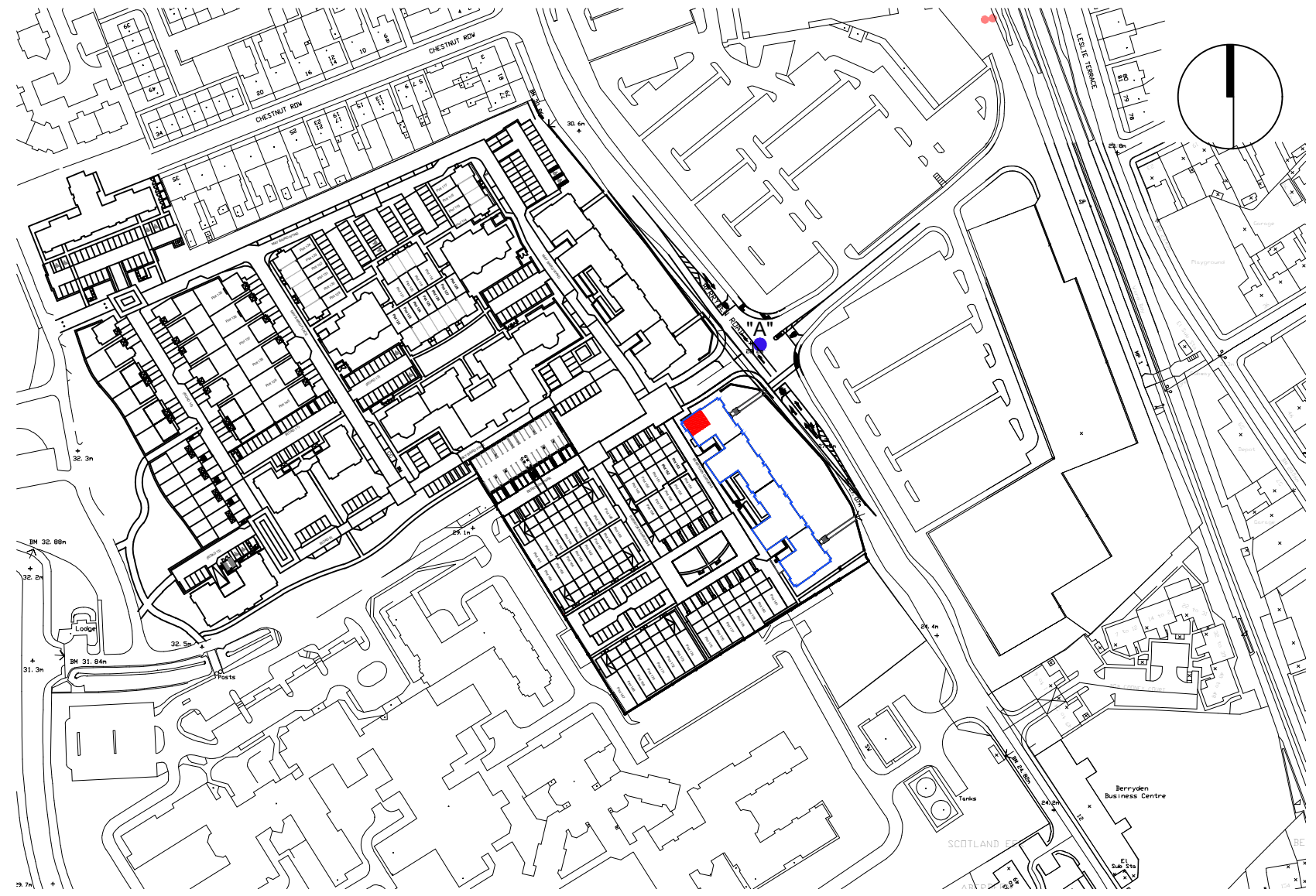
Rev.	Date	Details	Drawn
Issued for: LEGAL FEU PLAN			
Project:		Project No:	
Westburn Gardens		6177	
12 Berryden Gardens		Dwg No:	
Aberdeen		LE -- 244	
		Rev:	
Drawing:		Drawn By:	
Plot 244 - Level 4		CDF	
		Date:	
		05.03.24	
Blocks 1-4		Scale:	
		1:500/1:2500 @A3	



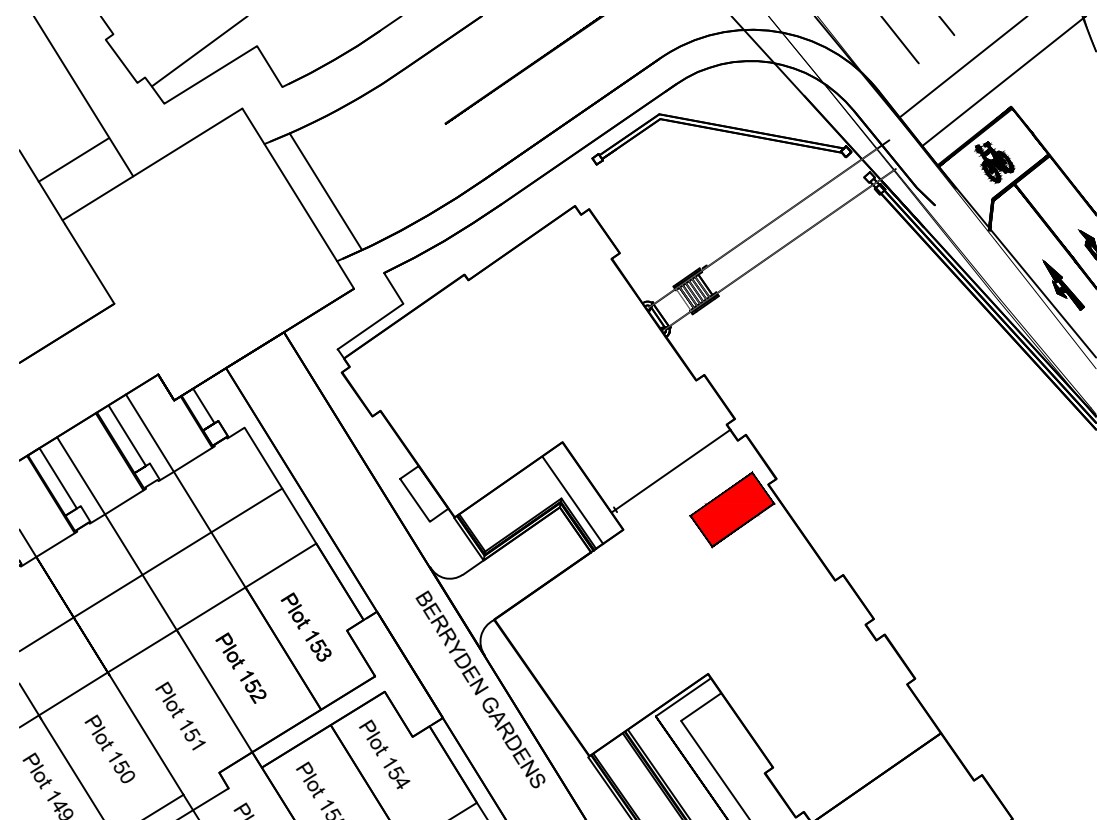


PLOT BOUNDARY

SCALE 1:500







SCALE 1:2500



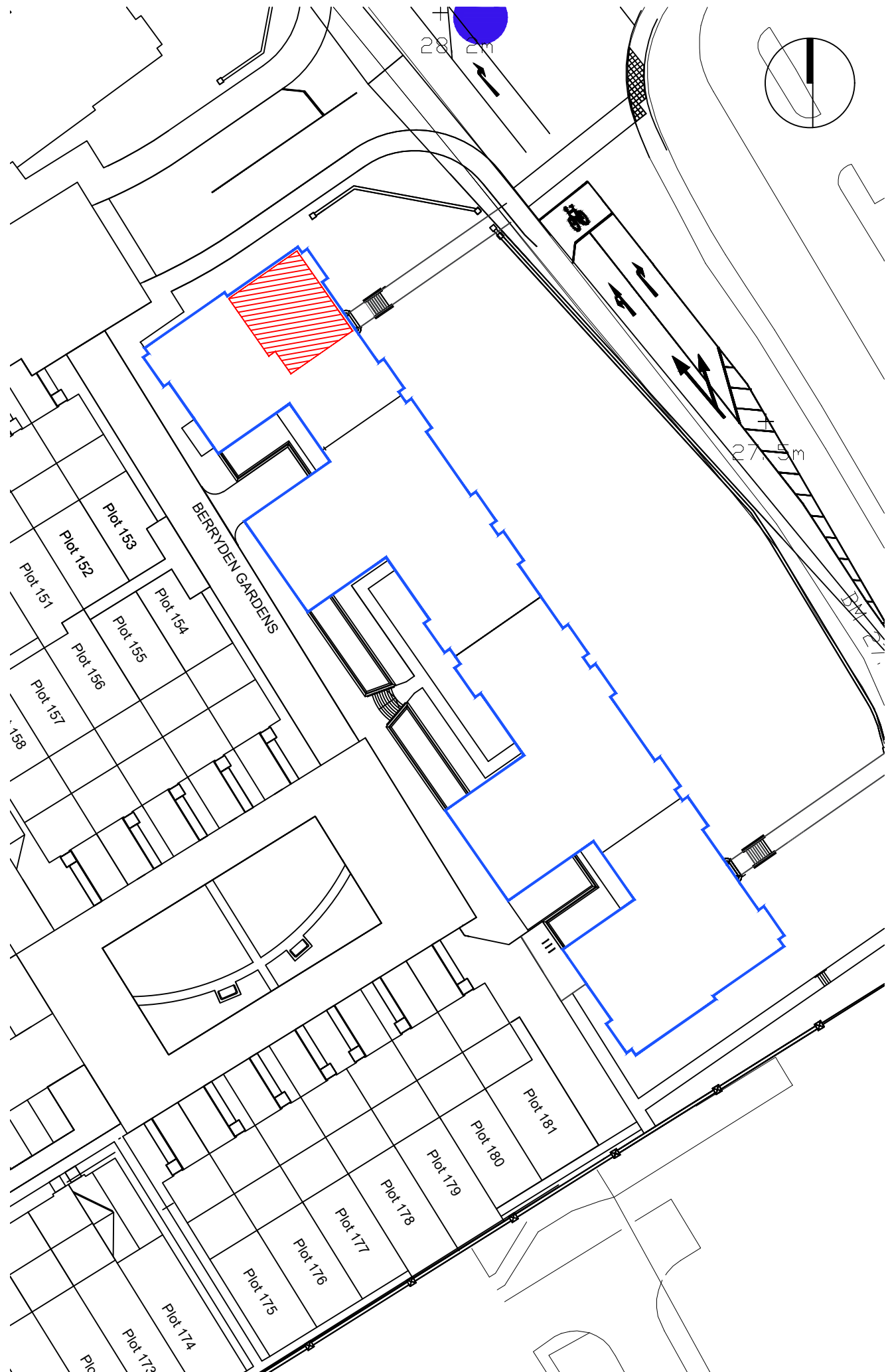
UNDERGROUND CAR PARK

SCALE 1:500

-  "A" ORDNANCE SURVEY GR NJ 93155 07223
-  BLOCK BOUNDARY
-  PLOT INTERNAL
-  PARKING SPACE

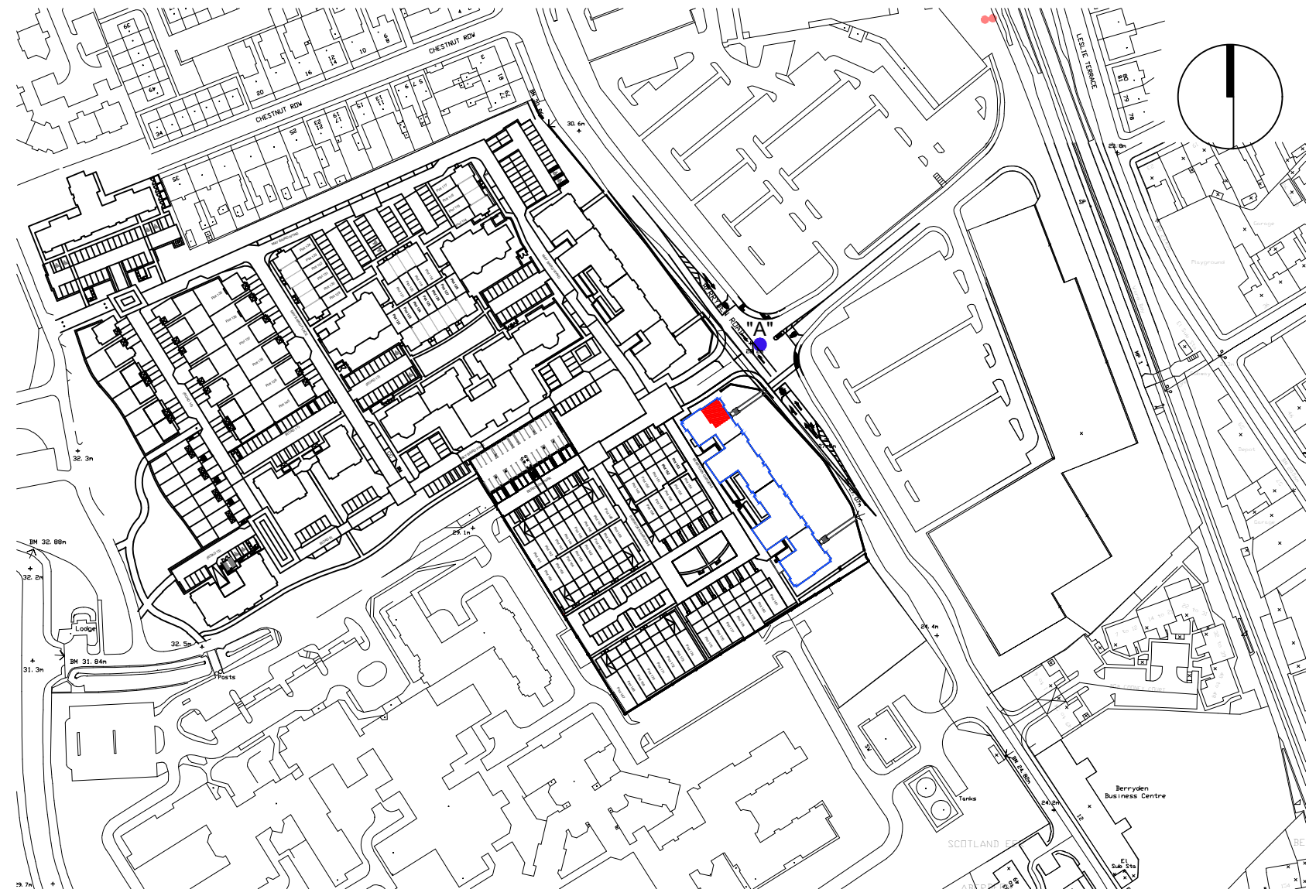
Rev.	Date	Details	Drawn
LEGAL FEU PLAN			
Project:		Project No:	
Westburn Gardens		6177	
14 Berryden Gardens		Dwg No:	
Aberdeen		LE -- 245	
		Rev:	
Drawing:		Drawn By:	Date:
Plot 245 - Level 5		CDF	22.08.23
Blocks 1-4		Scale:	1:500/1:2500 @A3



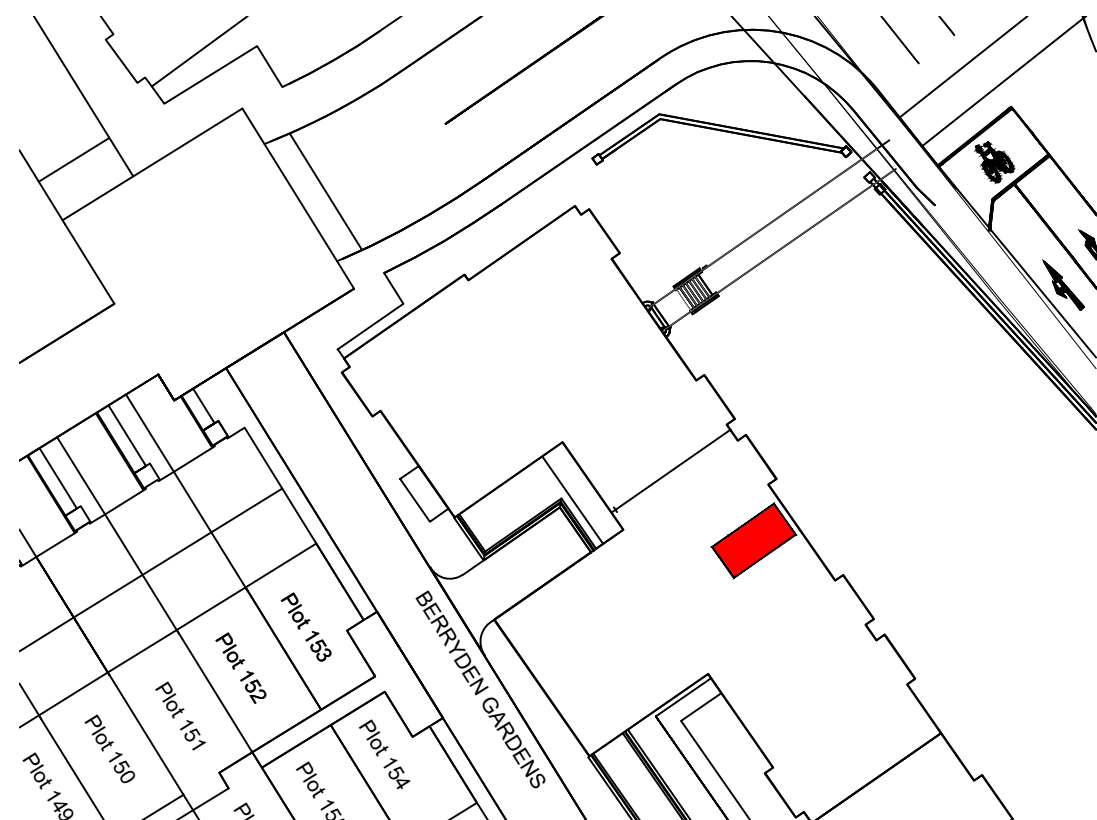


PLOT BOUNDARY

SCALE 1:500







SCALE 1:2500



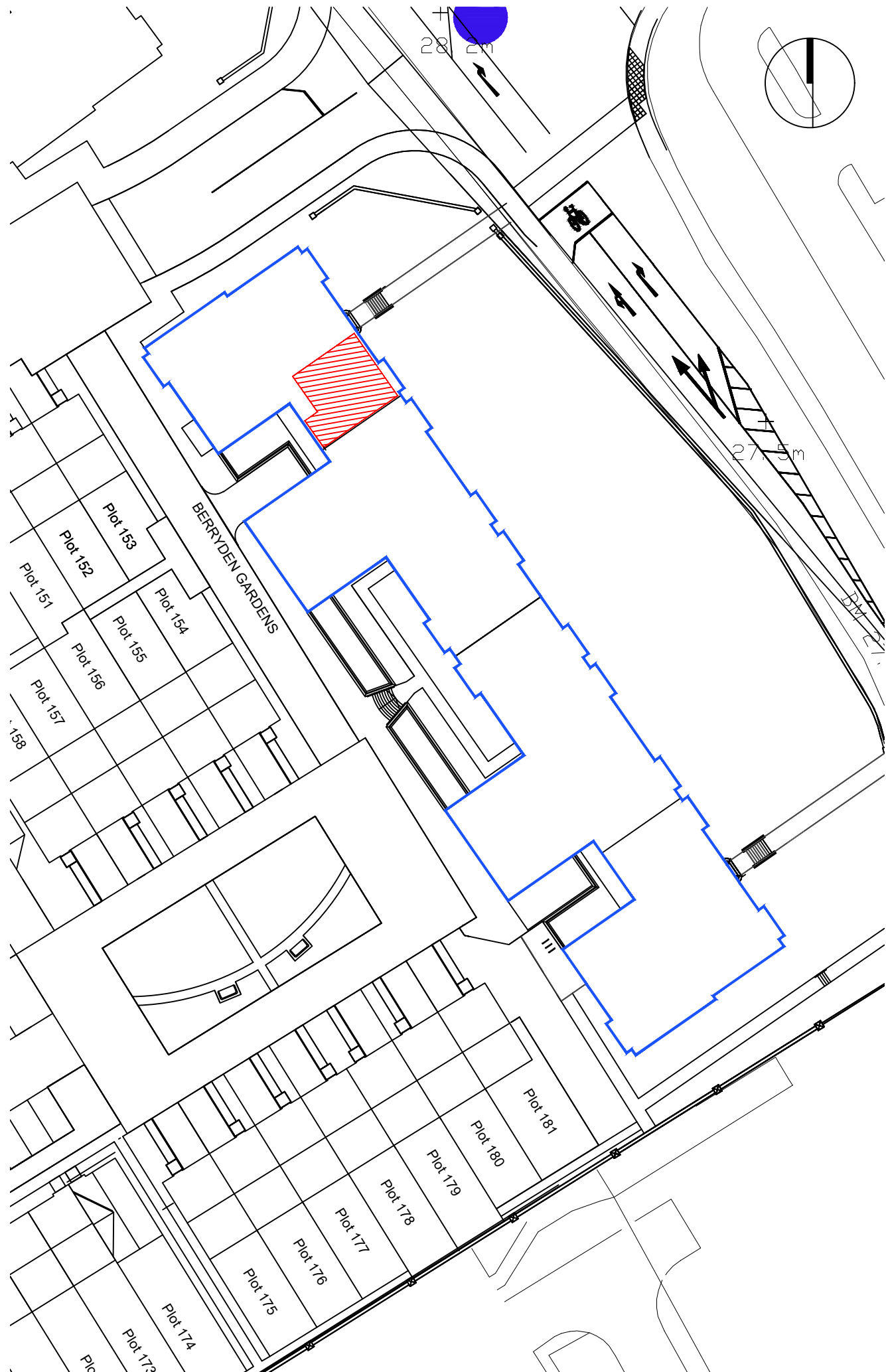
UNDERGROUND CAR PARK

SCALE 1:500

-  "A" ORDNANCE SURVEY GR NJ 93155 07223
-  BLOCK BOUNDARY
-  PLOT INTERNAL
-  PARKING SPACE

Rev.	Date	Details	Drawn
LEGAL FEU PLAN			
Project:		Project No:	
Westburn Gardens		6177	
15 Berryden Gardens		Dwg No:	
Aberdeen		LE -- 246	
		Rev:	
Drawing:		Drawn By:	Date:
Plot 246 - Level 5		CDF	22.08.23
Blocks 1-4		Scale:	1:500/1:2500 @A3



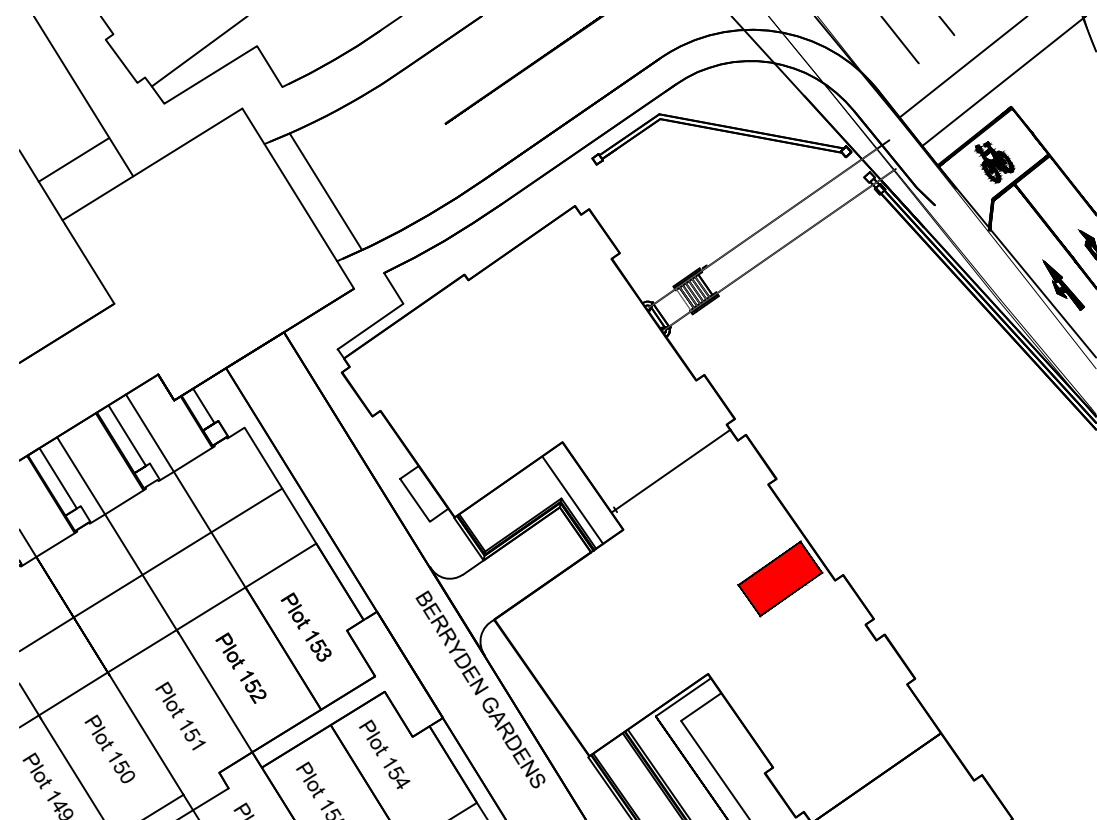


PLOT BOUNDARY

SCALE 1:500







SCALE 1:2500



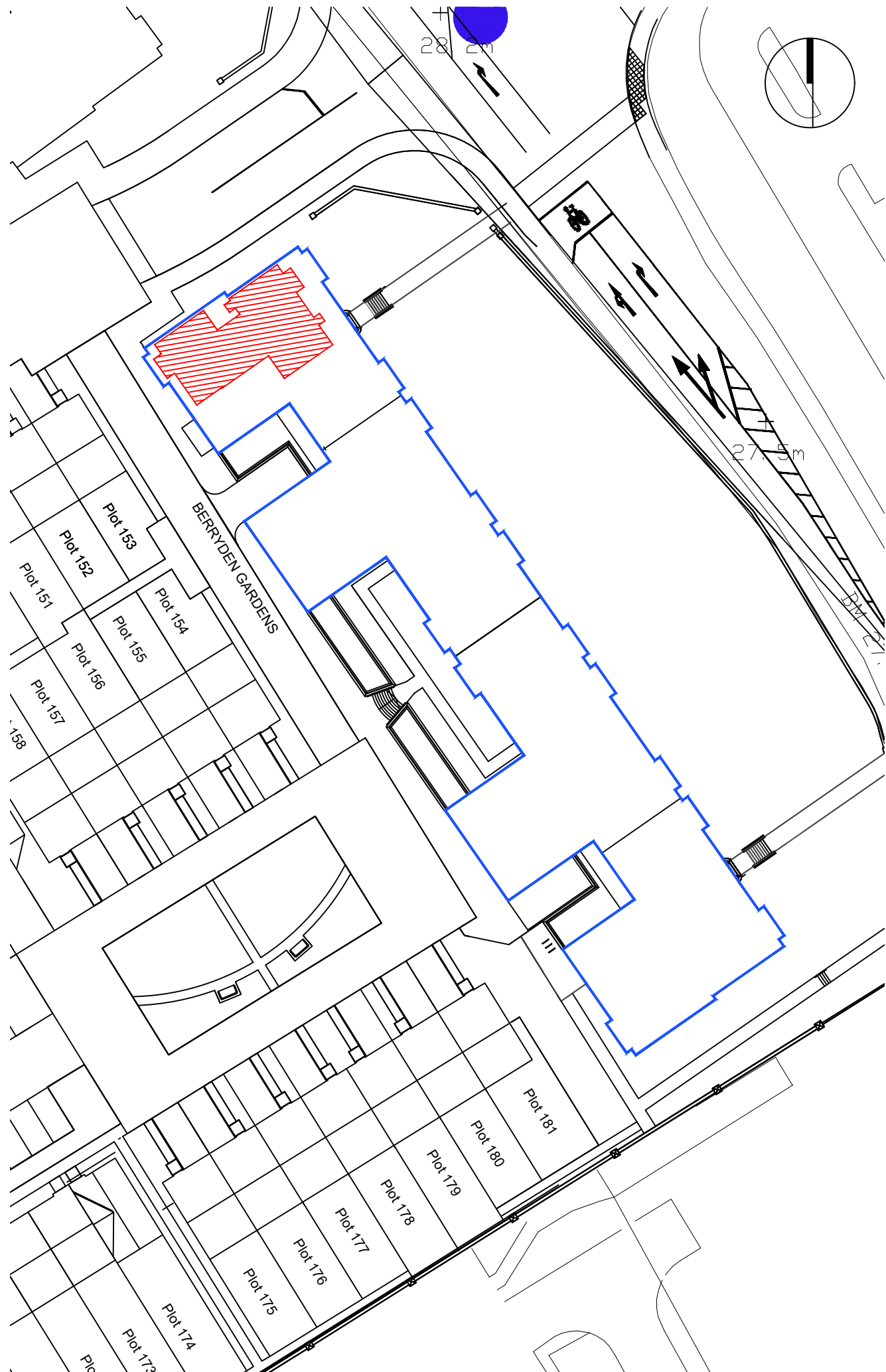
UNDERGROUND CAR PARK

SCALE 1:500

-  "A" ORDNANCE SURVEY GR NJ 93155 07223
-  BLOCK BOUNDARY
-  PLOT INTERNAL
-  PARKING SPACE

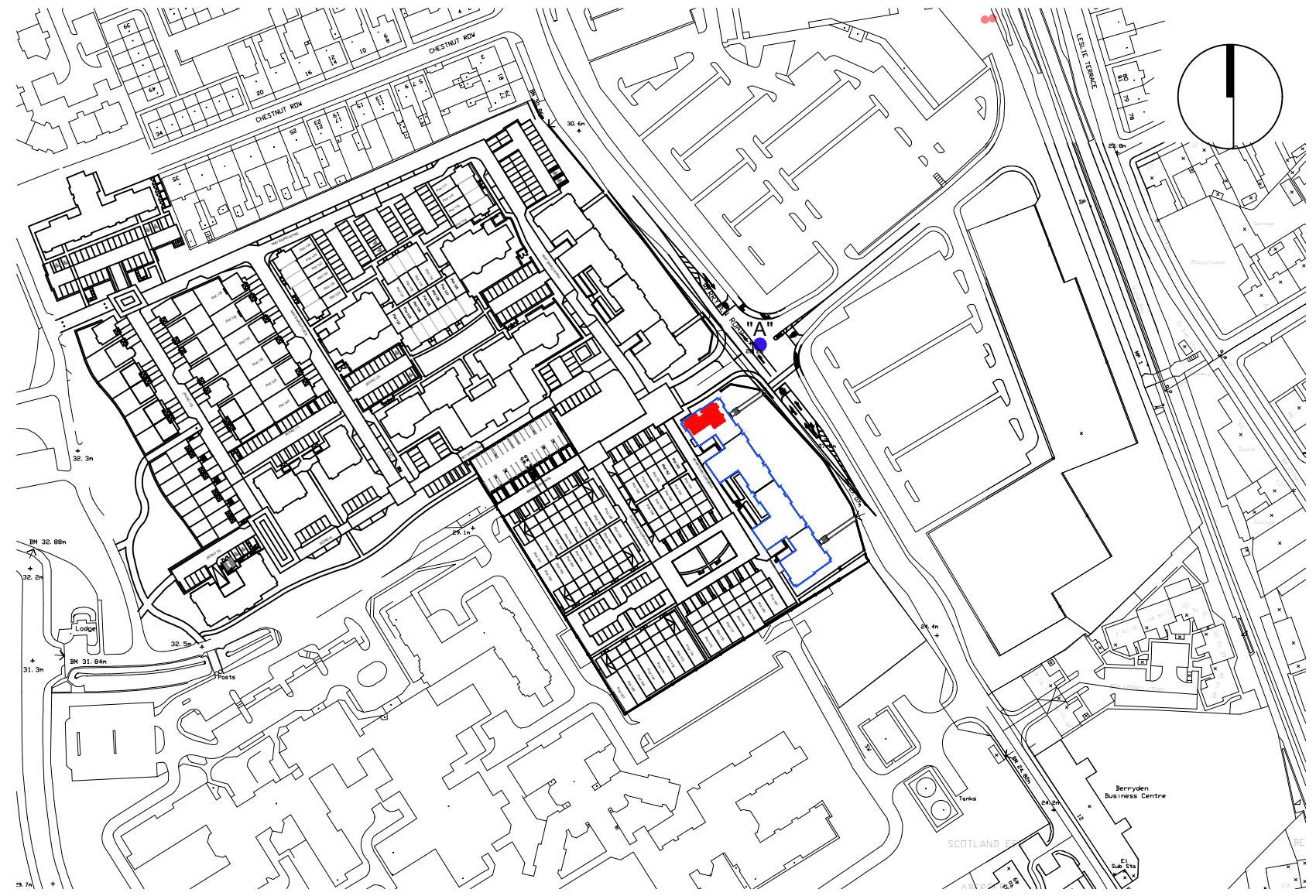
Rev.	Date	Details	Drawn
LEGAL FEU PLAN			
Project:		Project No:	
Westburn Gardens		6177	
16 Berryden Gardens		Dwg No:	
Aberdeen		LE -- 247	
		Rev:	
Drawing:		Drawn By:	Date:
Plot 247 - Level 5		CDF	22.08.23
Blocks 1-4		Scale:	1:500/1:2500 @A3



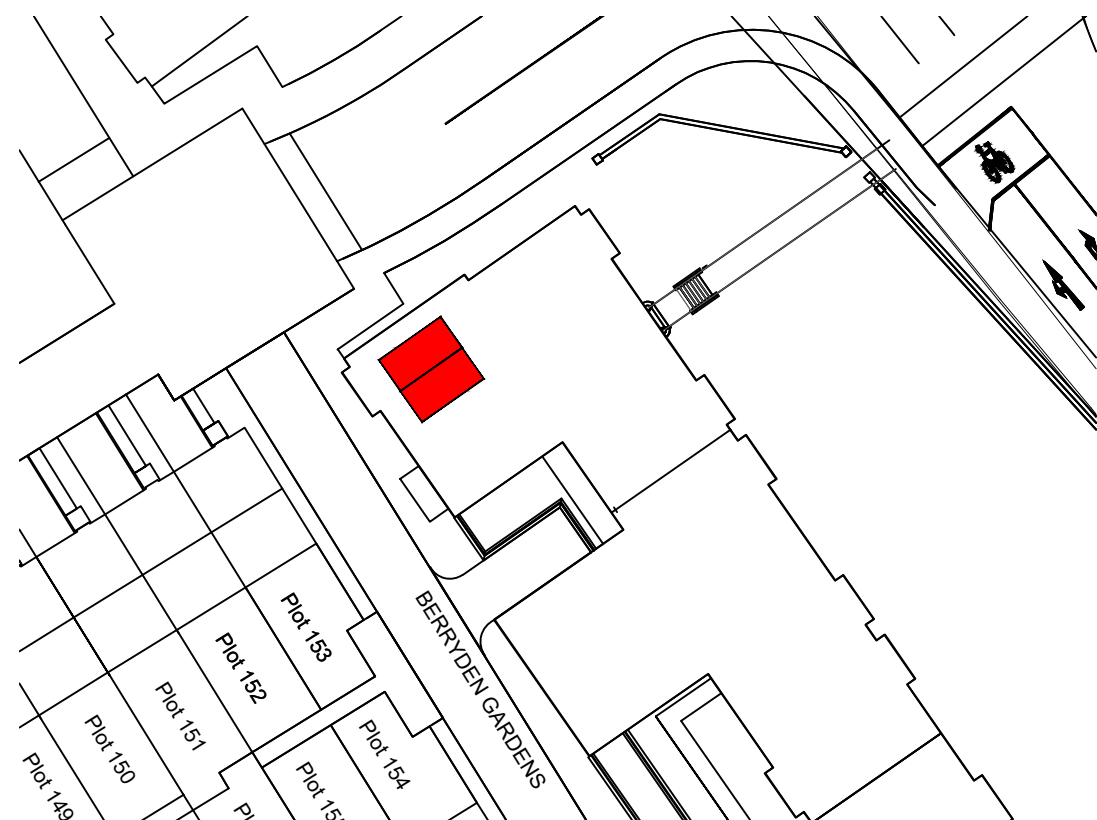


PLOT BOUNDARY

SCALE 1:500







SCALE 1:2500



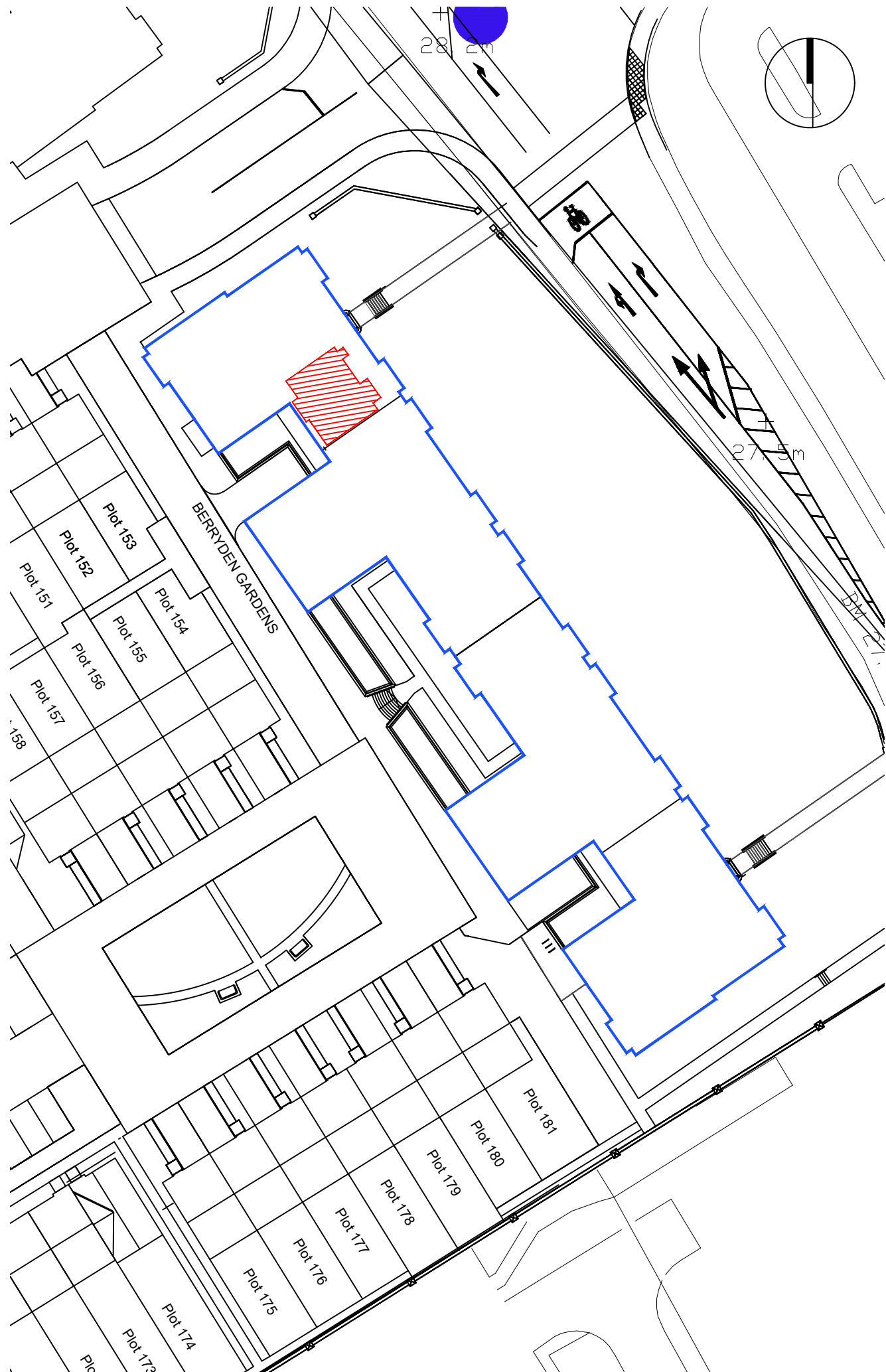
UNDERGROUND CAR PARK

SCALE 1:500

-  "A" ORDNANCE SURVEY GR NJ 93155 07223
-  BLOCK BOUNDARY
-  PLOT INTERNAL
-  PARKING SPACE

Rev.	Date	Details	Drawn
LEGAL FEU PLAN			
Project:		Project No:	
Westburn Gardens		6177	
17 Berryden Gardens		Dwg No:	
Aberdeen		LE -- 248	
		Rev:	
Drawing:		Drawn By:	Date:
Plot 248 - Level 6		CDF	22.08.23
Blocks 1-4		Scale:	1:500/1:2500 @A3



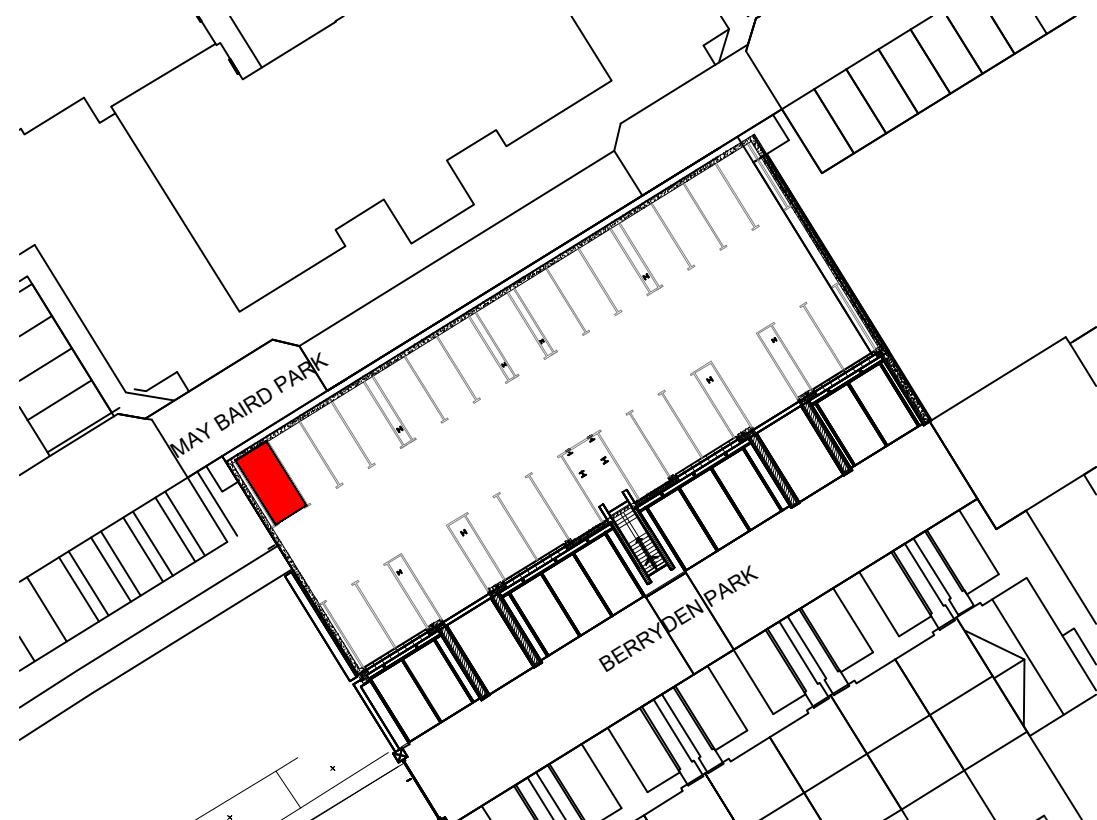


PLOT BOUNDARY

SCALE 1:500







SCALE 1:2500



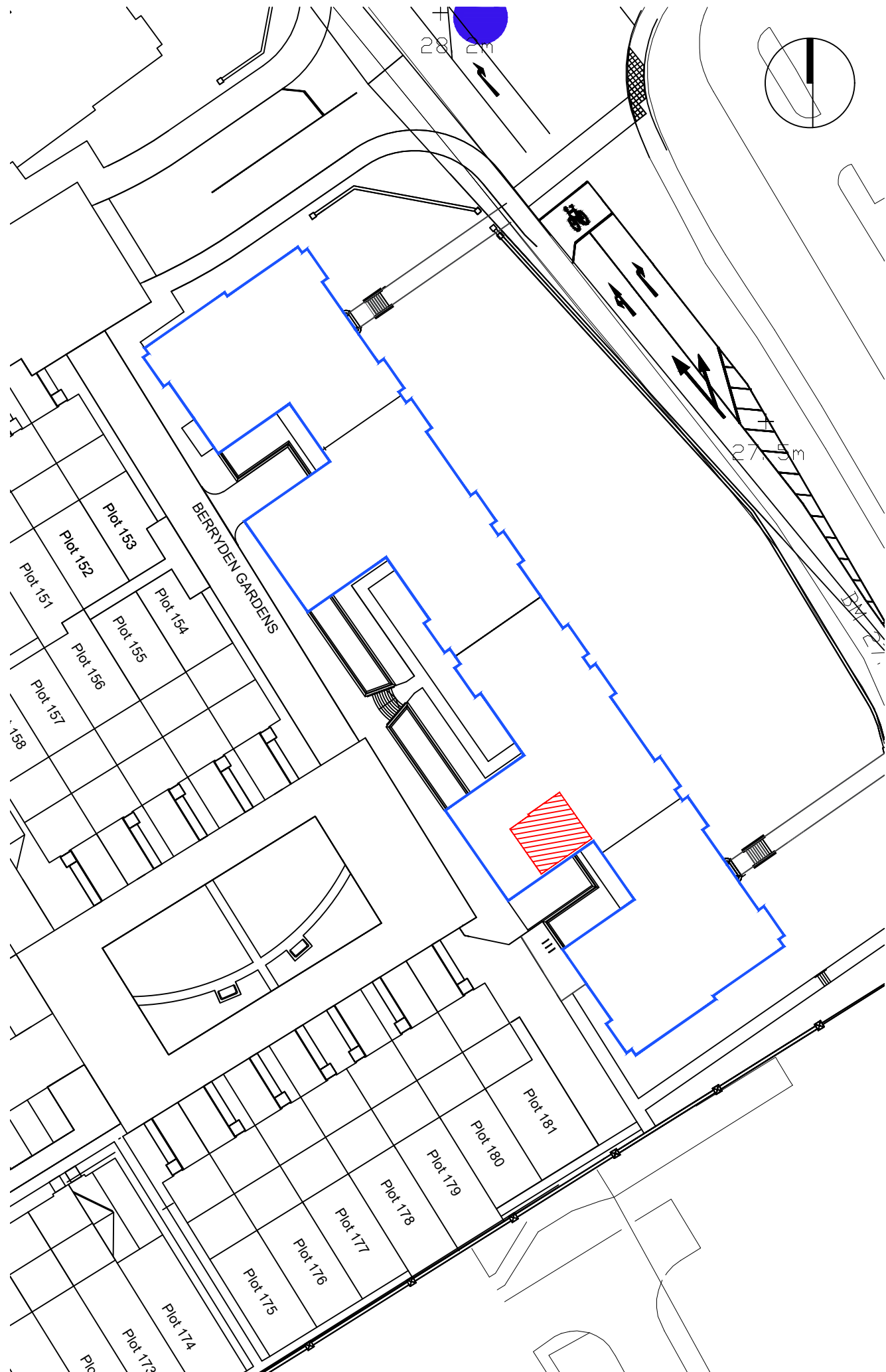
UNDERGROUND CAR PARK

SCALE 1:500

-  "A" ORDNANCE SURVEY GR NJ 93155 07223
-  BLOCK BOUNDARY
-  PLOT INTERNAL
-  PARKING SPACE

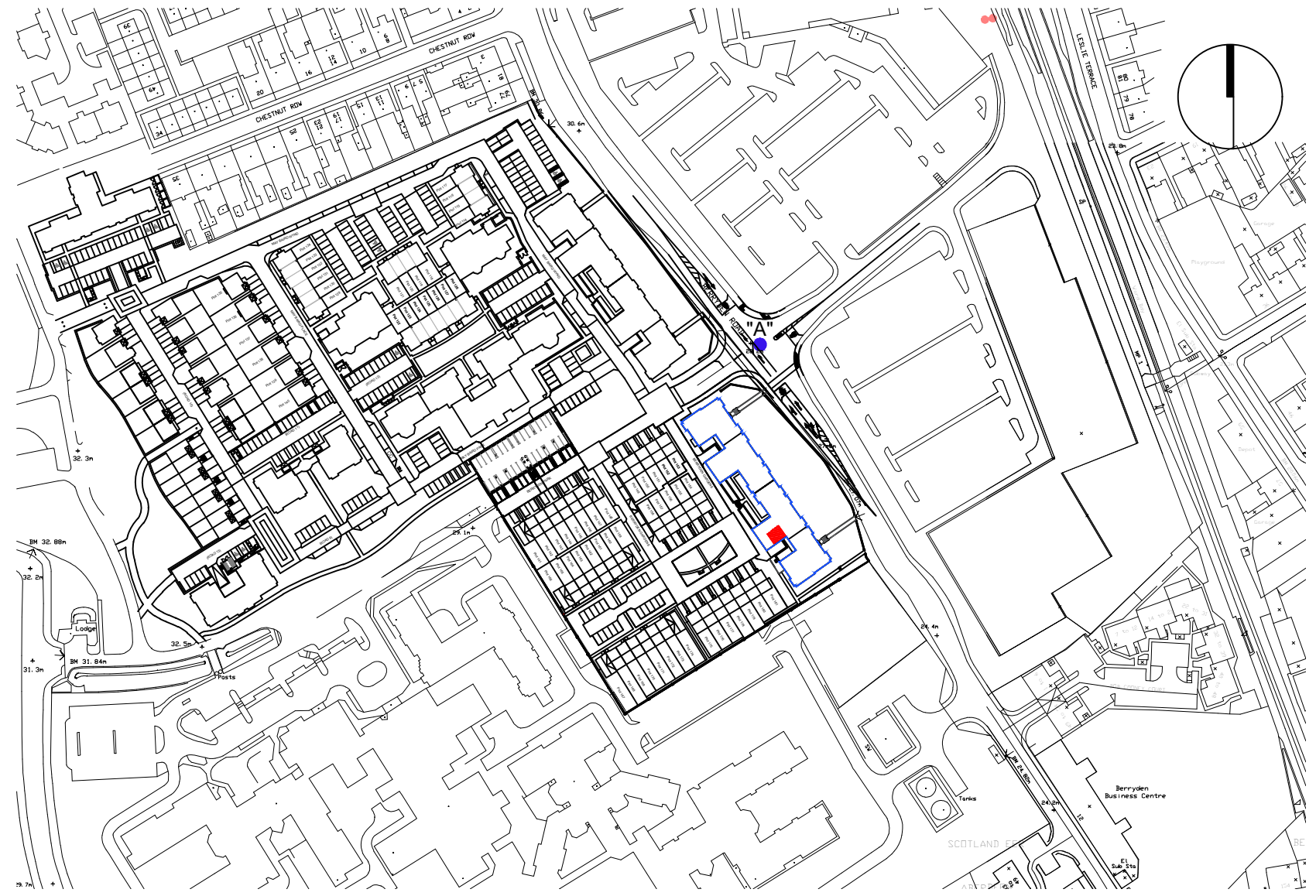
Rev.	Date	Details	Drawn
Issued for: LEGAL FEU PLAN			
Project: Westburn Gardens 18 Berryden Gardens Aberdeen		Project No: 6177 Dwg No: LE -- 249	Rev:
Drawing: Plot 249 - Level 6 Blocks 1-4		Drawn By: CDF Scale: 1:500/1:2500 @A3	Date: 05.03.24





PLOT BOUNDARY

SCALE 1:500







SCALE 1:2500



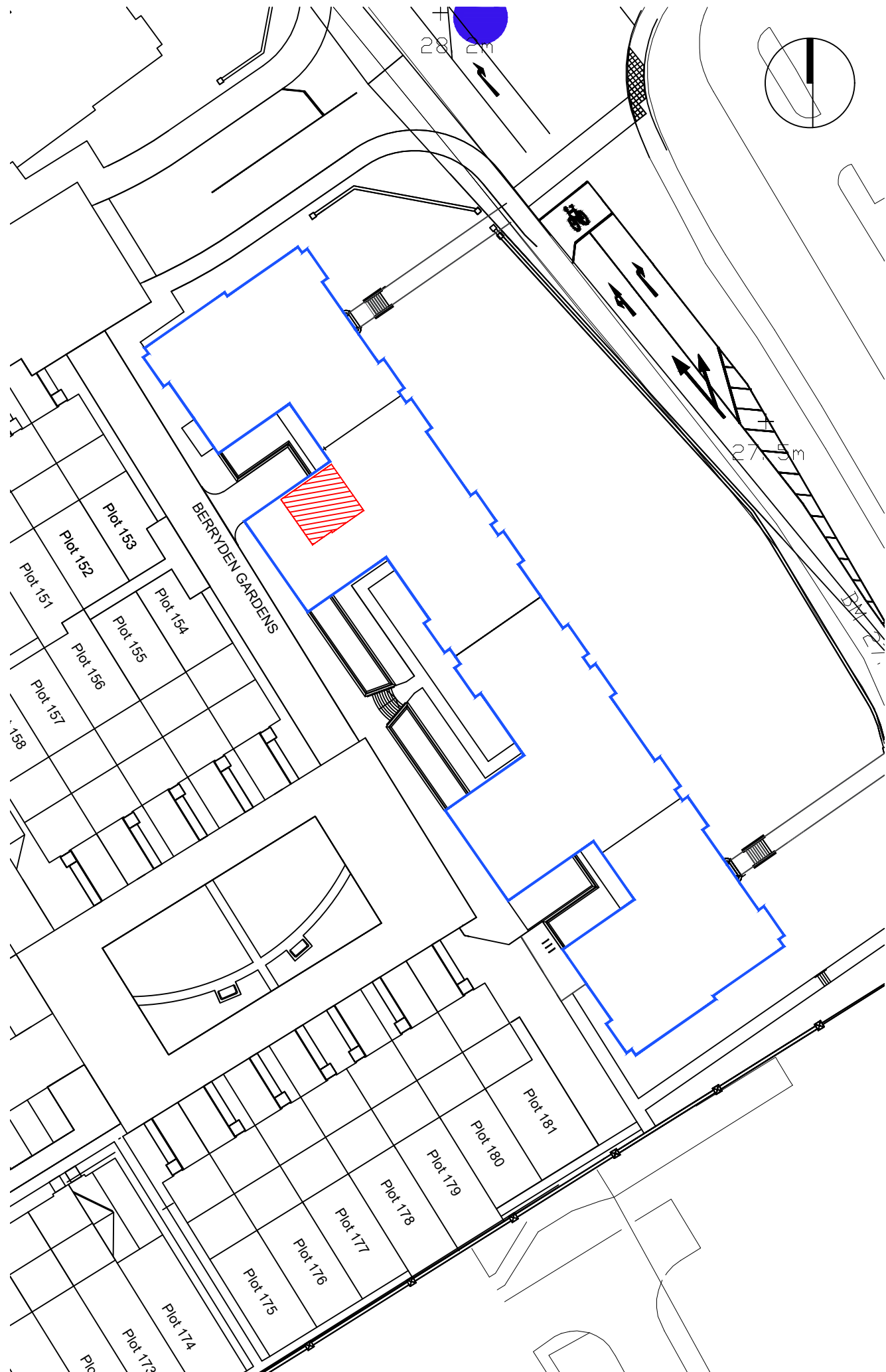
MAY BAIRD PARK STREET PARKING

SCALE 1:500

-  "A" ORDNANCE SURVEY GR NJ 93155 07223
-  BLOCK BOUNDARY
-  PLOT INTERNAL
-  PARKING SPACE

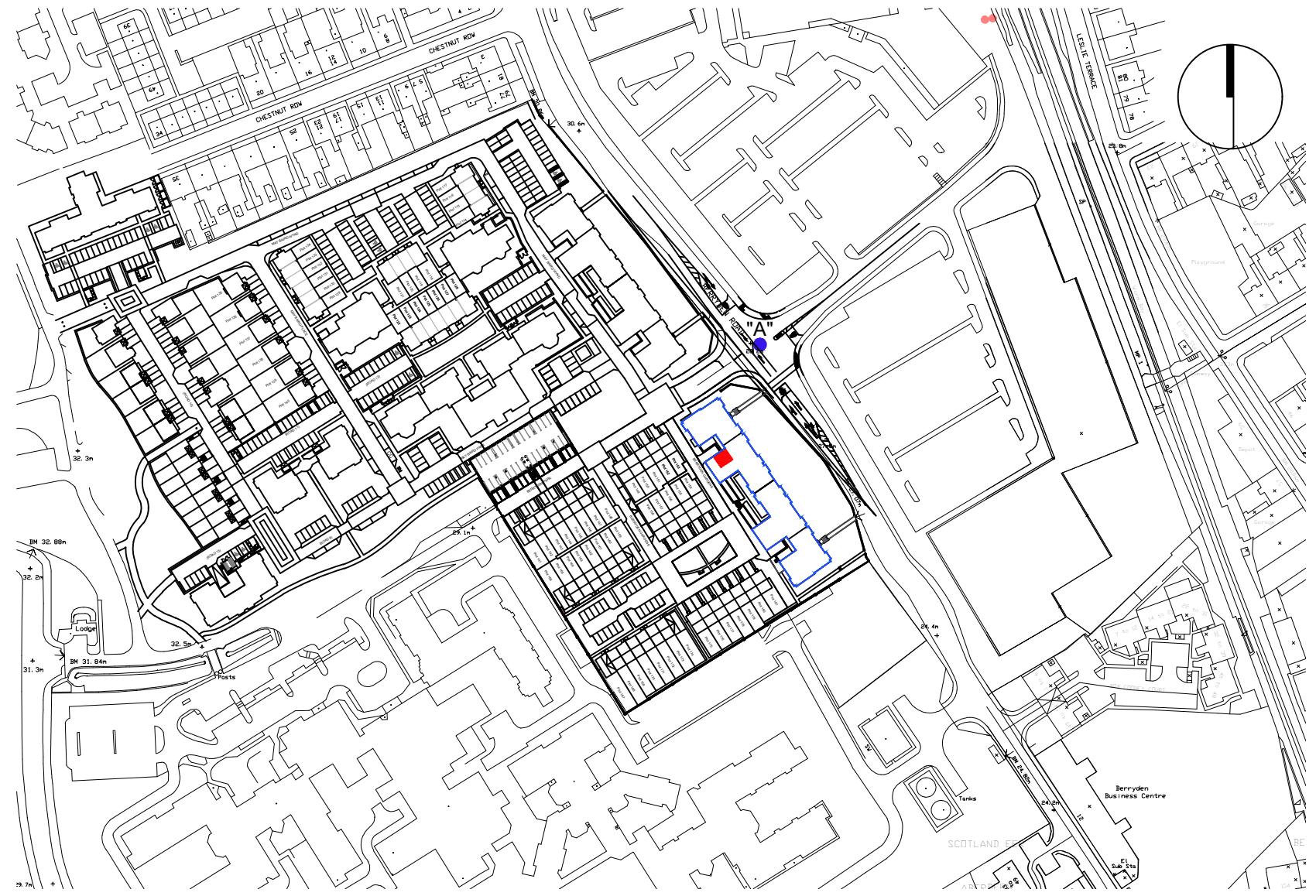
Rev.	Date	Details	Drawn
LEGAL FEU PLAN			
Project:		Project No:	
Westburn Gardens		6177	
49 Berryden Gardens		Dwg No:	
Aberdeen		LE -- 250	
		Rev:	
Drawing:		Drawn By:	
Plot 250 - Level 4		CDF	
		Date:	
		22.08.23	
Blocks 1-4		Scale:	
		1:500/1:2500 @A3	





PLOT BOUNDARY

SCALE 1:500







SCALE 1:2500



MAY BAIRD PARK STREET PARKING

SCALE 1:500

-  "A" ORDNANCE SURVEY GR NJ 93155 07223
-  BLOCK BOUNDARY
-  PLOT INTERNAL
-  PARKING SPACE

Rev.	Date	Details	Drawn
LEGAL FEU PLAN			
Project:		Project No:	
Westburn Gardens		6177	
31 Berryden Gardens		Dwg No:	
Aberdeen		LE -- 251	
		Rev:	
Drawing:		Drawn By:	Date:
Plot 251 - Level 4		CDF	22.08.23
Blocks 1-4		Scale:	1:500/1:2500 @A3

