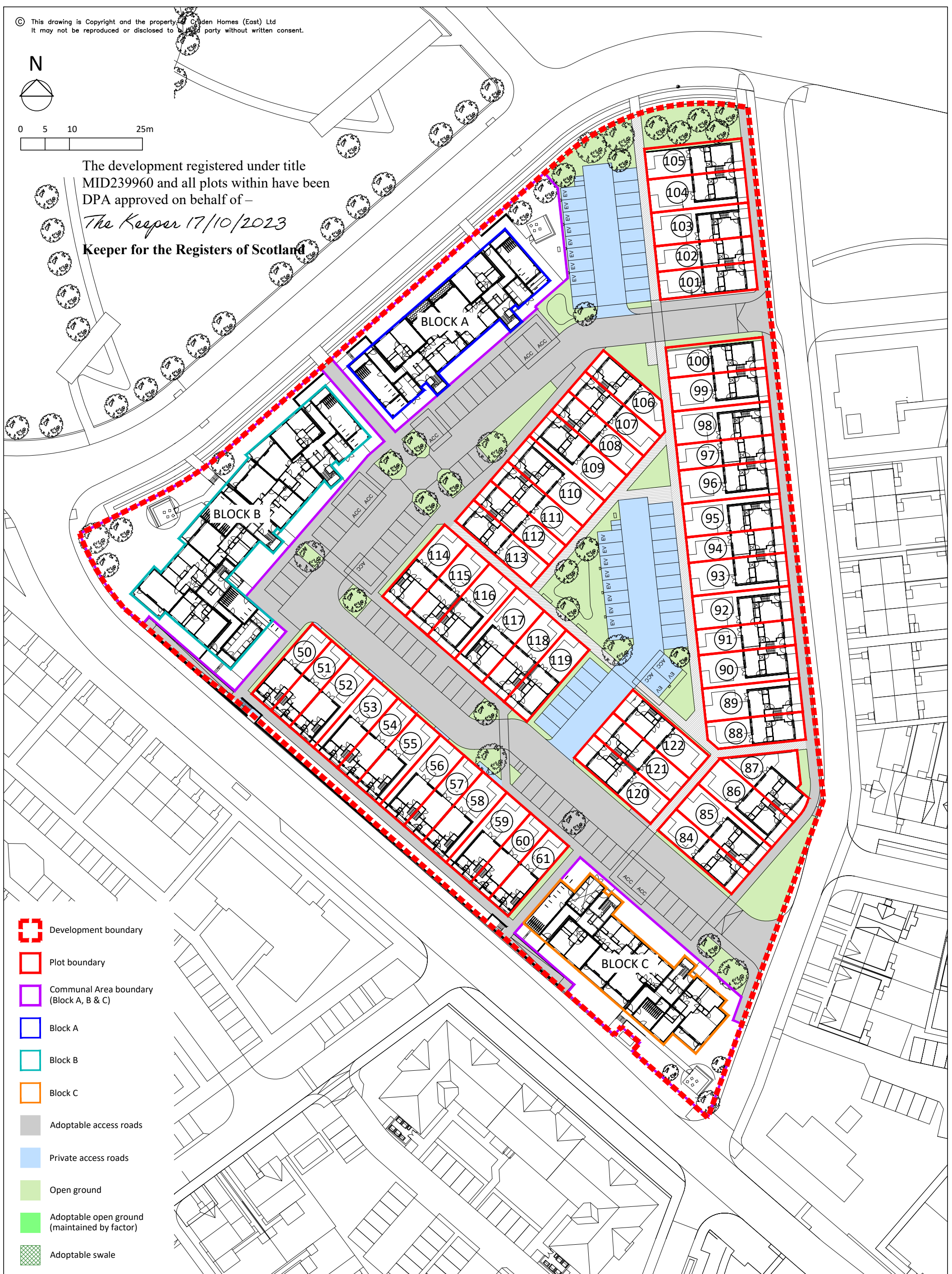


The development registered under title  
MID239960 and all plots within have been  
DPA approved on behalf of –

*The Keeper 17/10/2023*

**Keeper for the Registers of Scotland**

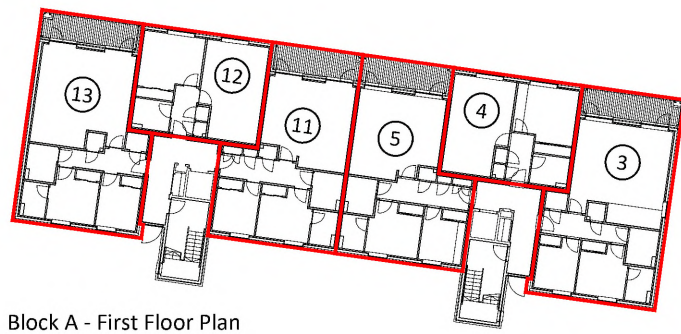
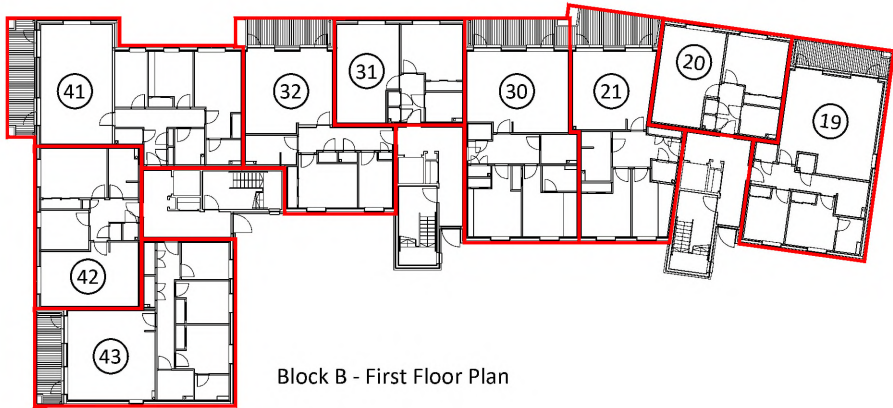
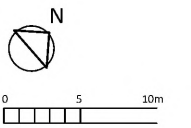
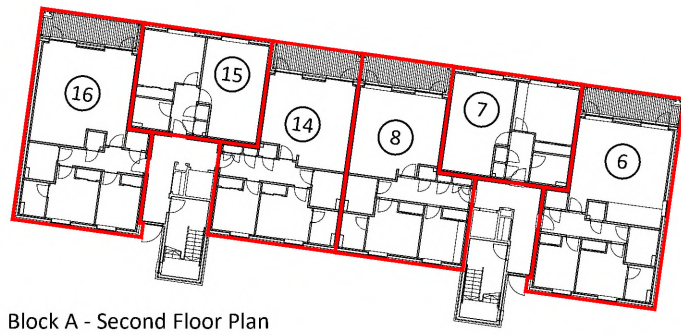
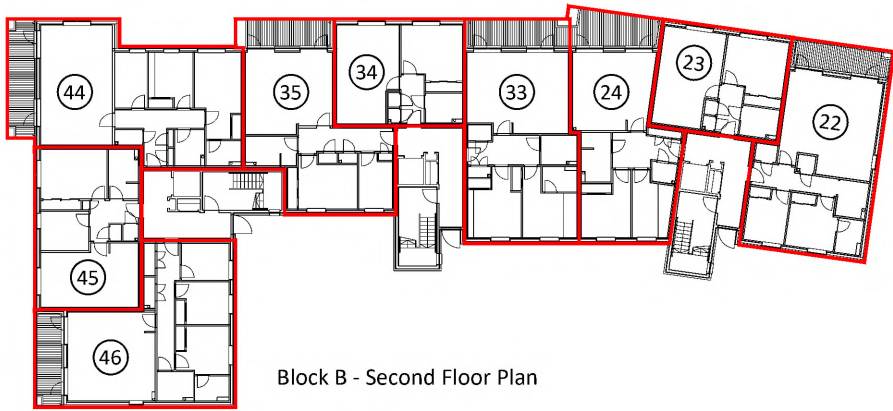
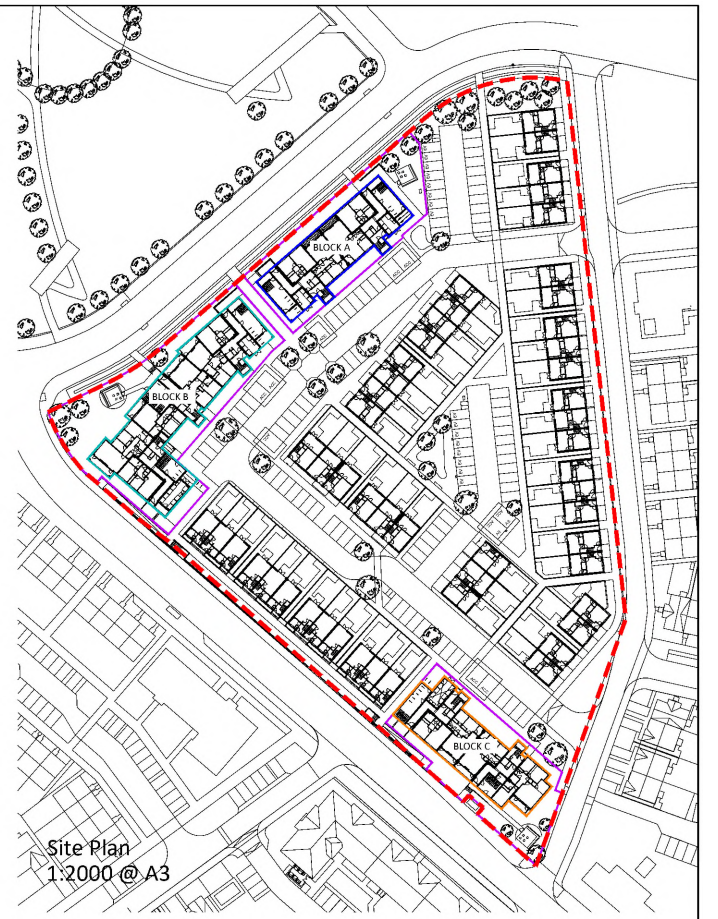
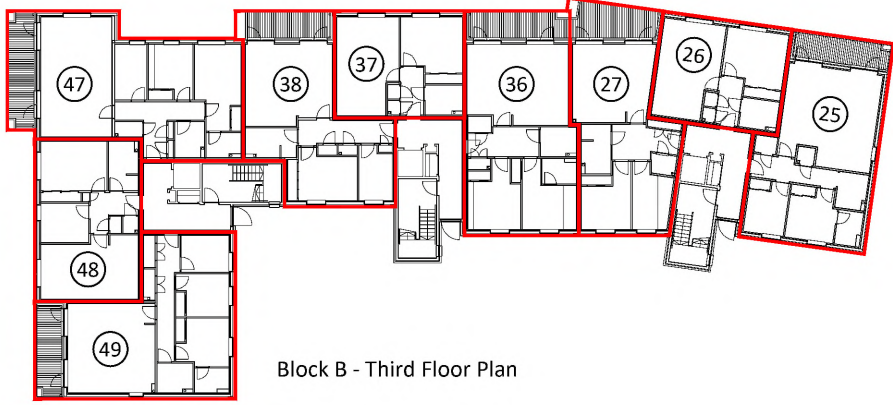


- Development boundary
- Plot boundary
- Communal Area boundary (Block A, B & C)
- Block A
- Block B
- Block C
- Adoptable access roads
- Private access roads
- Open ground
- Adoptable open ground (maintained by factor)
- Adoptable swale

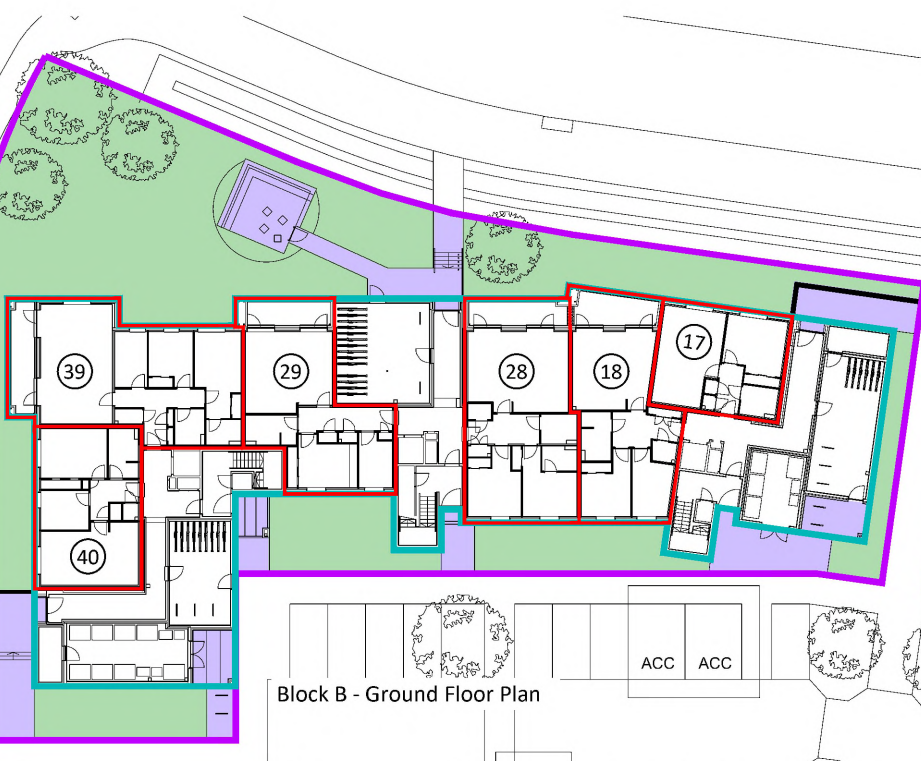
Project	West Craigs, site 9	Drawing No.	1710(LG)001	Rev	A
Drawing	Development Plan Approval and Deed of Conditions Plan	Status	INFORMATION		
Scale	1:700 @ A3	Drawn	KH	Date	29/06/23

A KH Plot 100& 105 title boundary adjusted at 16/08/23  
gable to include factored strip for drainage.  
Rev By Details Date



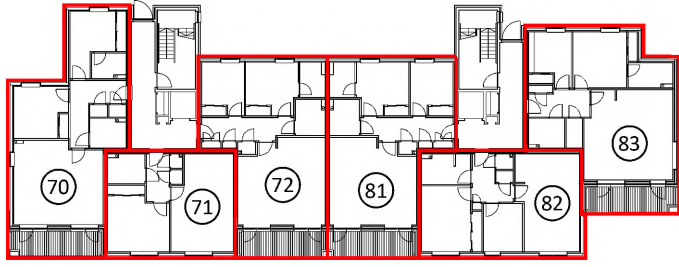


- Development boundary
- Plot boundary
- Communal Area boundary
- Block A
- Block B
- Block C
- Communal Area footpaths
- Communal Area open space

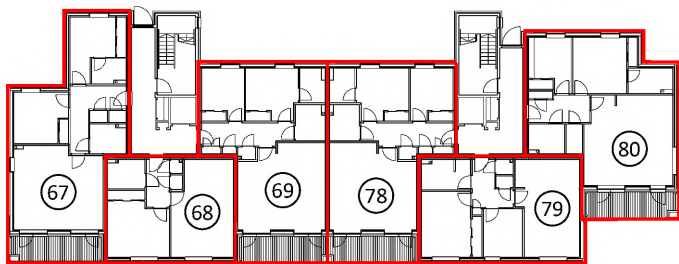


Project	West Craigs, site 9	Drawing No.	1710(LG)002	Rev	-
Drawing	Development Plan Approval Flatted Blocks A & B	Status	INFORMATION		
Scale	1:500 @ A3	Drawn	KH	Date	10/07/23

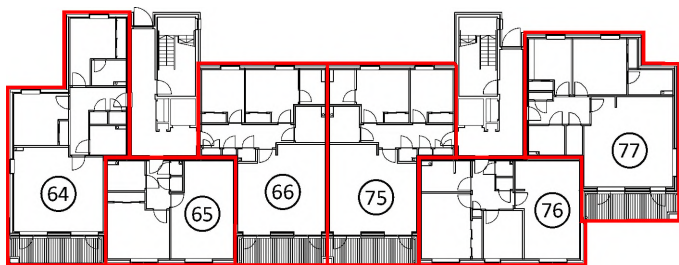




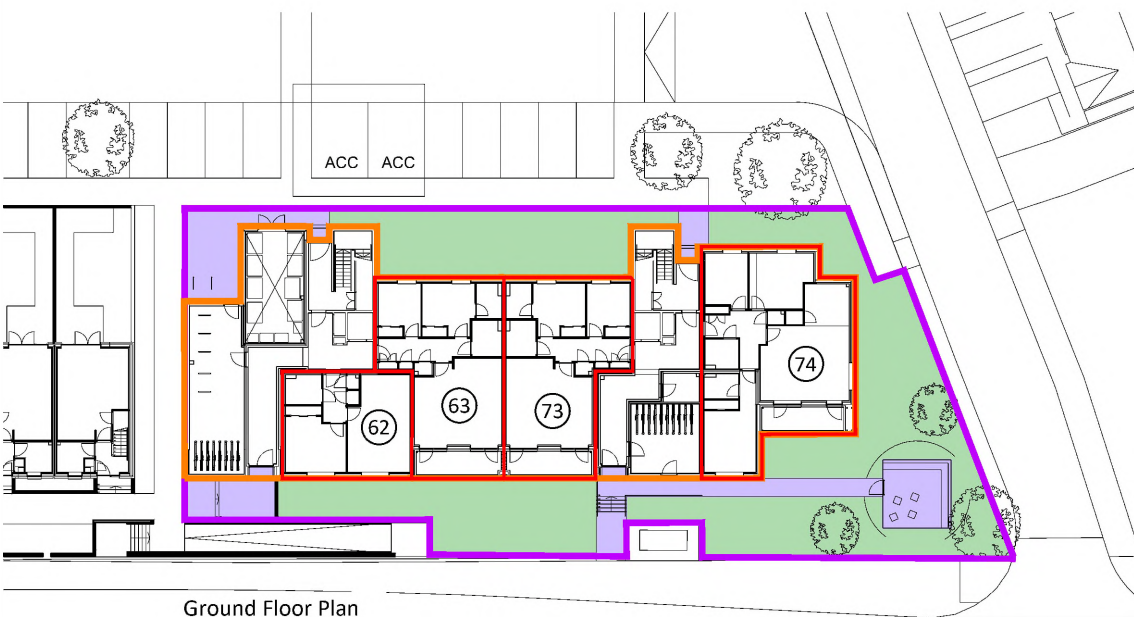
Third Floor Plan



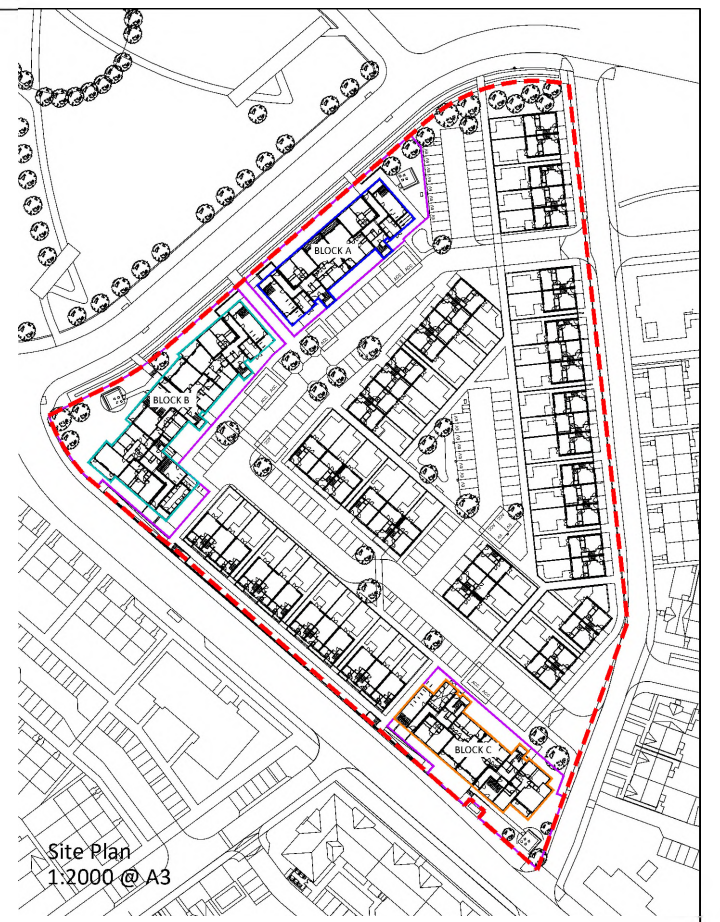
Second Floor Plan



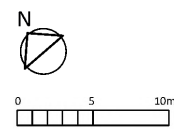
First Floor Plan











Ground Floor Plan



Site Plan  
1:2000 @ A3



-  Development boundary
-  Plot boundary
-  Communal Area boundary
-  Block A
-  Block B
-  Block C
-  Communal Area footpaths
-  Communal Area open space

Project	West Craigs, site 9	Drawing No.	1710(LG)003	Rev	—
Drawing	Development Plan Approval Flatted Block C	Status	INFORMATION		
Scale	1:500 @ A3	Drawn	KH	Date	10/07/23