























-  Site boundary
-  Denotes legal extent of plot boundaries
-  Denotes adoptable roads and parking maintained by local authority
-  Denotes adoptable footpaths maintained by local authority
-  Denotes open space maintained by the factor
-  Denotes verge adopted by local authority
-  Denotes substation to be adopted and maintained by utility provider
-  Denotes pumping station to be adopted and maintained by Scottish Water
-  SUDs basin and maintenance track to be maintained by factor until adopted by Scottish Water
-  Whindust path maintained by factor
-  Denotes water & drainage servitude
-  Denotes path shared between plots 18, 19, 20 and 21 maintained by factor
-  Denotes path shared between plots 26, 27 and 77 maintained by factor
-  Denotes path shared between plots 30, 31, 32, 55, 56 and 57 maintained by factor
-  Denotes driveway shared between plots 34, 35 and 36 maintained by factor
-  Denotes path shared between plots 59, 60, 61, 68 and 69 maintained by factor
-  Denotes path shared between plots 71, 72, 73 and 74 maintained by factor
-  Denotes path shared between plots 79, 80 and 81 maintained by factor
-  Denotes path shared between plots 90, 91 and 92 maintained by factor
-  Denotes path shared between plots 98, 99, 101, 102, 103 and 104 maintained by factor
-  Denotes path shared between plots 112 and 113 maintained by factor



NOTES.

GENERAL NOTES:

- THIS DRAWING AND THE COPYRIGHT REMAIN THE PROPERTY OF DANDARA LIMITED.
- IT MAY NOT BE COPIED OR ALTERED WITHOUT PERMISSION.
- ALL DIMENSIONS MUST BE CHECKED ON SITE. ANY DISCREPANCIES SHOULD BE NOTIFIED TO THE ARCHITECTURAL DEPARTMENT. ONLY WRITTEN DIMENSIONS SHALL BE FOLLOWED.
- ARCHITECTURAL DRAWINGS TO BE READ IN CONJUNCTION WITH ENGINEERING DRAWINGS AND SPECIFICATIONS.



The Development registered under title WLN24813 and plots 36 to 53, 59 to 70, 87 & 94 to 124 within have been DPA approved.

The Keeper - 06 August 2024

Keeper for the Registers of Scotland

REV.	AMENDMENT	DATE	BY
E	Fence & Walls at plots 34-36 amended to suit site installation.	Jul 2024	GM
D	Paths at southern area of site amended. Pumping Station orientation amended.	Jan 2024	GM
C	Plot, 16, 83, 84, 87, 88, 89, 90, 91, and 92 boundaries amended. Path at the south of plot 16 removed.	Nov 2022	GM
B	Plots 17-21 and 85 boundaries amended due to path amendment.	Jun 2022	GM
A	Servitude amended. Plot 13 & 14 boundary amended. Plots 94 & 96 boundary amended.	-	-

dandara
 Edinburgh Head Office
 112 George Street
 Edinburgh
 EH2 4LH

Tel: 0131 5164669 Email: edinburgh@dandara.com Web: www.dandara.com

CLIENT: DANDARA EAST SCOTLAND

PROJECT: KIRKLISTON EDINBURGH

DRAWING: DEVELOPMENT PLAN APPROVAL

STATUS: LEGAL

SCALE: 1:1250 DATE: Nov 21

JOB No.: KRK NAME: GM

DRAWING No.: KRK-LEG-001 Rev. E

