

Drawing to be scaled for Planning purposes only. Dimensions must not be scaled from this drawing for construction. All dimensions to be checked prior to commencing work or prior to any components being manufactured. Any discrepancy to be reported. All work and material to comply fully with all current & relevant British Standards Codes of Practice, building regulations, IEE regulations and all HSE acts.

Revisions	Rev	Date	Comment
B	June 23	Updated per legal and Moray Estate comments	
C	Aug 23	Lagnachree footpath hatch updated	
D	July 24	Allocated parking spaces for plots 53-60	
E	Jan 25	Plot 55-60 external works corner amended to CRE ownership	

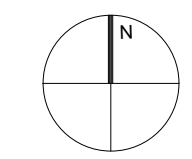
The Development registered under titles INV54150 and INV54151 and plots 13 to 15, 19, 34 to 39, 41, 53 to 68 and blocks 1 to 6, 22 to 33 and 42 to 52 within have been DPA approved.
The Keeper - 15 January 2025
 Keeper for the Registers of Scotland



Legend

- Development boundary
- Individual plot boundary
- Adopted roads
- Adopted footpaths
- Adopted verge
- Visitor Parking Plots 53-60(inclusive)
- Common Area External Areas Plots 53-60(inclusive)
- Common Area Bin Store Plots 53-60(inclusive)
- Common Stairwell - Plots 53-60(inclusive)
- Owned and maintained by Tornagrain Owners Association
- Parking space (1no) for Plot 33 within FOG block plot 48
- Owned by Castle Rock Edinvar
- Owned by CRE with access rights to plots 07&08 for access

Notes :
 Site Grid Reference: NH783506
 E: 278389 N: 850607
 all dimensions to thereby;



D P A



MGA ARCHITECTURE
www.mgaarchitecture.co.uk

Project
Residential Development
 Blocks 20-21 Tornagrain
 PFP Developments

Drawing
Site Layout
 DPA Plan - GF Layout

Date **Nov 22** Scales **1:500@A1** Rev **E**
 Project Nr. **1374** Drawing Nr. **DPA001**

Drawing to be scaled for Planning purposes only. Dimensions must not be scaled from this drawing for construction. All dimensions to be checked prior to commencing work or prior to any components being manufactured. Any discrepancy to be reported. All work and material to comply fully with all current & relevant British Standards Codes of Practice, building regulations, IEE regulations and all HSE acts.

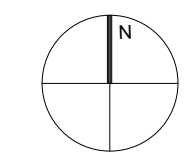
Revisions	Rev	Date	Comment
	B	June 23	Updated per legal and Moray Estate comments
	C	Aug 23	Lagnachree footpath hatch updated
	D	Jan 25	Plot 55-60 external works corner amended to CRE ownership



Legend

- Development boundary
- Individual plot boundary
- Adopted roads
- Adopted footpaths
- Adopted verge
- ▨ Visitor Parking Plots 53-60(inclusive)
- ▨ Common Area External Areas Plots 53-60(inclusive)
- ▨ Common Area Bin Store Plots 53-60(inclusive)
- Common Stairwell - Plots 53-60(inclusive)
- Owned and maintained by Tornagrain Owners Association
- Parking space (1no) for Plot 33 within FOG block plot 48
- ▨ Owned by Castle Rock Edinvar
- ▨ Owned by CRE with access rights to plots 07&08 for access

Notes :
 Site Grid Reference: NH783506
 E: 278389 N: 850607
 all dimensions to thereby;



D P A



MGA ARCHITECTURE
 www.mgaarchitecture.co.uk

Project
Residential Development
 Blocks 20-21 Tornagrain
 PFP Developments

Drawing
Site Layout
 DPA Plan - First Floor Level

Date **Nov 22** Scales **1:500@A1** Rev **D**

Project Nr. **1374** Drawing Nr. **DPA002**

Drawing to be scaled for Planning purposes only. Dimensions must not be scaled from this drawing for construction. All dimensions to be checked prior to commencing work or prior to any components being manufactured. Any discrepancy to be reported. All work and material to comply fully with all current & relevant British Standards Codes of Practice, building regulations, IEE regulations and all HSE acts.

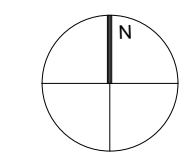
Revisions	Rev	Date	Comment
	B	June 23	Updated per legal and Moray Estate comments
	C	Aug 23	Lagnachree footpath hatch updated
	D	Jan 25	Plot 55-60 external works corner amended to CRE ownership



Legend

- Development boundary
- Individual plot boundary
- Adopted roads
- Adopted footpaths
- Adopted verge
- Visitor Parking Plots 53-60(inclusive)
- Common Area External Areas Plots 53-60(inclusive)
- Common Area Bin Store Plots 53-60(inclusive)
- Common Stairwell - Plots 53-60(inclusive)
- Owned and maintained by Tornagrain Owners Association
- Parking space (1no) for Plot 33 within FOG block plot 48
- Owned by Castle Rock Edinvar
- Owned by CRE with access rights to plots 07&08 for access

Notes :
 Site Grid Reference: NH783506
 E: 278389 N: 850607
 all dimensions to thereby;



D P A



MGA ARCHITECTURE
 www.mgaarchitecture.co.uk

Project
Residential Development
 Blocks 20-21 Tornagrain
 PFP Developments

Drawing
Site Layout
 DPA Plan - Second Floor Level

Date **Nov 22** Scales **1:500@A1** Rev **D**

Project Nr. **1374** Drawing Nr. **DPA003**