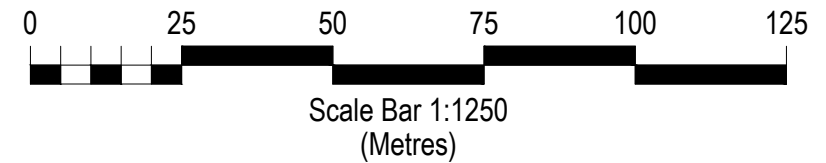



NORTH



LEGEND

- Site Boundary
- Housing, soft landscaping, and hardstanding adopted & maintained by Housing Association. Plots 1-30 (Red Diagonal Hatch & Red Boundary)
- Private hardstanding area shared between plots 1-5, maintained by factor, with wayleave access as a service strip, sewer wayleave or fibre cable wayleave. (Dark Green)
- Private hardstanding area shared between plots 31-33, maintained by factor, with wayleave access as a service strip, sewer wayleave or fibre cable wayleave. (Dark Blue)
- Private hardstanding area shared between plots 31-34, maintained by factor, with wayleave access as a service strip, sewer wayleave or fibre cable wayleave. (Light Pink)
- Private hardstanding area shared between plots 35-36, maintained by factor, with wayleave access as a service strip, sewer wayleave or fibre cable wayleave. (Dark Red)
- Private hardstanding area shared between plots 37-38, maintained by factor, with wayleave access as a service strip, sewer wayleave or fibre cable wayleave. (Light Blue)
- Private hardstanding area shared between plots 39-40, maintained by factor, with wayleave access as a service strip, sewer wayleave or fibre cable wayleave. (Light Yellow)
- Private hardstanding area shared between plots 52-55, maintained by factor, with wayleave access as a service strip, sewer wayleave or fibre cable wayleave. (Dark Turquoise)
- Private hardstanding area shared between plots 60-61, maintained by factor, with wayleave access as a service strip, sewer wayleave or fibre cable wayleave. (Bright Orange)
- Private hardstanding area shared between plots 73-75, maintained by factor, with wayleave access as a service strip, sewer wayleave or fibre cable wayleave. (Green)
- Private hardstanding area shared between plots 86-90, maintained by factor, with wayleave access as a service strip, sewer wayleave or fibre cable wayleave. (Blue)
- Private hardstanding area shared between plots 108-110, maintained by factor, with wayleave access as a service strip, sewer wayleave or fibre cable wayleave. (Yellow)
- Private hardstanding area shared between plots 119-121, maintained by factor, with wayleave access as a service strip, sewer wayleave or fibre cable wayleave. (Light Turquoise)
- Private hardstanding area shared between plots 142-144, maintained by factor, with wayleave access as a service strip, sewer wayleave or fibre cable wayleave. (Light Purple)
- Private hardstanding area shared between plots 154-156, maintained by factor, with wayleave access as a service strip, sewer wayleave or fibre cable wayleave. (Grey)
- Private hardstanding area shared between plots 167-169, maintained by factor, with wayleave access as a service strip, sewer wayleave or fibre cable wayleave. (Purple)
- Private hardstanding area shared between plots 172-174, maintained by factor, with wayleave access as a service strip, sewer wayleave or fibre cable wayleave. (Light Green)
- Private hardstanding area shared between plots 188-189, maintained by factor, with wayleave access as a service strip, sewer wayleave or fibre cable wayleave. (Light Orange)

The Development registered under title ELN27639 and plots 41, 42, 107 to 112, 123 to 150, 156 to 189, 194 & 195 within have been DPA approved.

The Keeper - 19 November 2024

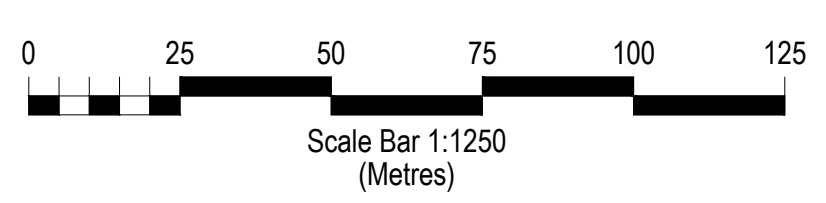
Keeper for the Registers of Scotland

Blindwells, East Lothian - DPA - Rev.B




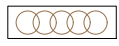




















Persimmon

Persimmon Homes East Scotland
 Unit 1,
 Wester Inch Business Park,
 Old Well Court,
 Bathgate,
 West Lothian,
 EH48 2TQ
 01st December 2022





LEGEND

-  Site Boundary
-  Roadways, footpaths and parking adopted and maintained by East Lothian Council Roads Department with wayleave access as a service strip, sewer wayleave or fibre cable wayleave. (Grey)
-  Public open space, pathways and landscaping maintained by factor with wayleave access as a service strip, sewer wayleave or fibre cable wayleave. (Pale Green)
-  Private & Public hedging to be maintained by factor. (Brown Circles)
-  Public Litter Bins & any associated hardstanding to be maintained by factor. (Light Blue Star)
-  Grit Bin
Public Grit Bins & any associated hardstanding to be maintained by factor. (Orange Rectangle & Text)
-  Adopted plot footpath by Overall Blindwells Factor and maintained by plot(s) with wayleave access as a service strip, sewer wayleave or fibre cable wayleave. (Yellow)
-  Private hardstanding area shared between plots 1-5, maintained by factor, with wayleave access as a service strip, sewer wayleave or fibre cable wayleave. (Dark Green)
-  Private hardstanding area shared between plots 31-33, maintained by factor, with wayleave access as a service strip, sewer wayleave or fibre cable wayleave. (Dark Blue)
-  Private hardstanding area shared between plots 31-34, maintained by factor, with wayleave access as a service strip, sewer wayleave or fibre cable wayleave. (Light Pink)
-  Private hardstanding area shared between plots 35-36, maintained by factor, with wayleave access as a service strip, sewer wayleave or fibre cable wayleave. (Dark Red)
-  Private hardstanding area shared between plots 37-38, maintained by factor, with wayleave access as a service strip, sewer wayleave or fibre cable wayleave. (Light Blue)
-  Private hardstanding area shared between plots 39-40, maintained by factor, with wayleave access as a service strip, sewer wayleave or fibre cable wayleave. (Light Yellow)
-  Private hardstanding area shared between plots 52-55, maintained by factor, with wayleave access as a service strip, sewer wayleave or fibre cable wayleave. (Dark Turquoise)
-  Private hardstanding area shared between plots 60-61, maintained by factor, with wayleave access as a service strip, sewer wayleave or fibre cable wayleave. (Bright Orange)
-  Private hardstanding area shared between plots 73-75, maintained by factor, with wayleave access as a service strip, sewer wayleave or fibre cable wayleave. (Green)
-  Private hardstanding area shared between plots 86-90, maintained by factor, with wayleave access as a service strip, sewer wayleave or fibre cable wayleave. (Blue)
-  Private hardstanding area shared between plots 108-110, maintained by factor, with wayleave access as a service strip, sewer wayleave or fibre cable wayleave. (Yellow)
-  Private hardstanding area shared between plots 119-121, maintained by factor, with wayleave access as a service strip, sewer wayleave or fibre cable wayleave. (Light Turquoise)
-  Private hardstanding area shared between plots 142-144, maintained by factor, with wayleave access as a service strip, sewer wayleave or fibre cable wayleave. (Light Purple)
-  Private hardstanding area shared between plots 154-156, maintained by factor, with wayleave access as a service strip, sewer wayleave or fibre cable wayleave. (Grey)
-  Private hardstanding area shared between plots 167-169, maintained by factor, with wayleave access as a service strip, sewer wayleave or fibre cable wayleave. (Purple)
-  Private hardstanding area shared between plots 172-174, maintained by factor, with wayleave access as a service strip, sewer wayleave or fibre cable wayleave. (Light Green)
-  Private hardstanding area shared between plots 188-189, maintained by factor, with wayleave access as a service strip, sewer wayleave or fibre cable wayleave. (Light Orange)

Blindwells, East Lothian - DPA - Rev.B

Persimmon

Persimmon Homes East Scotland
 Unit 1,
 Wester Inch Business Park,
 Old Well Court,
 Bathgate,
 West Lothian,
 EH48 2TQ
 01st December 2022

