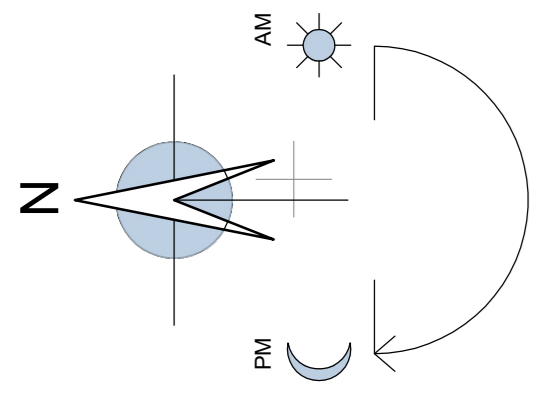













1:500
0m 5m 10m 15m 20m 25m 30m



LEGEND

-  DEVELOPMENT BOUNDARY
-  FEU BOUNDARY
-  PUBLIC OPEN SPACE (maintained by factor)
-  ADOPTABLE ROADS / PARKING BAYS
-  ADOPTABLE PAVEMENTS / FOOTPATHS
-  ADOPTABLE FILTER TRENCHES/SERVICE STRIPS (maintained by factor)
-  AREAS TO BE TRANSFERRED TO REGISTERED SOCIAL LANDLORD
-  NON-ADOPTABLE SHARED DRIVEWAYS/FOOTPATHS (maintained by factor)
-  SCOTTISH WATER ACCESS RIGHTS
-  SCOTTISH POWER ENERGY NETWORKS SERVITUDE OVER
-  SCOTTISH GAS NETWORKS SERVITUDE OVER

The Development registered under title MID144592 and plots 47 to 59, 65 to 83, 90 to 93, 385 to 388 & 392 to 395 within have been DPA approved.

The Keeper - 07 January 2025
Keeper for the Registers of Scotland

Issue	Date	Detail



SCOTLAND WEST
Bothwell House
Hamilton Business Park
Caerl Street
Hamilton
ML3 0QA
Tel: 01698 477440

SCOTLAND EAST
6 Almondvale Business Park
Almondvale Way
Livingston
West Lothian
EH54 6GA
Tel: 01506 594420

Project
RESIDENTIAL DEVELOPMENT AUCHENDINNY MIDLOTHIAN

Drawing
PROPOSED DMS Phase 1 Ashberry

Scale: 1:500@A0 Drawn By: CF Date: Oct 2024

Drawing No	~
AUCH/DMS/002	~