

Check all levels and dimensions on site prior to construction or fabrication; report discrepancies immediately. Do not scale. This drawing is copyright protected ©. This drawing is to be used for the purposes defined by the status notation only.

# DEED PLAN

- SITE BOUNDARY
- PLOT BOUNDARY
- APARTMENT BIN STORAGE
- COMMON CLOSE / PATH PLOT 3
- COMMON CLOSE / PATH 4/1, 4/2
- COMMON CLOSE 4/3, 4/4, 4/5, 4/6
- COMMON LANDSCAPE
- PLOT 3 SHARED GARDEN
- PLOT 4 SHARED GARDEN
- UNADOPTED ROAD
- PATIO PLOTS 3/1, 3/2
- PATIO PLOTS 4/1, 4/3, 4/5
- PARKING OUTWITH CURTILAGE
- PLOT 3/1-3/4 SHEDS

The Development registered under Title PTH34097 and plots 2, 3/1 to 3/4, 4/1 to 4/6 and 5 to 7 within have been DPA approved by:

*D. McIntyre - 7th April 2022*

Danielle McIntyre (DPA Officer)

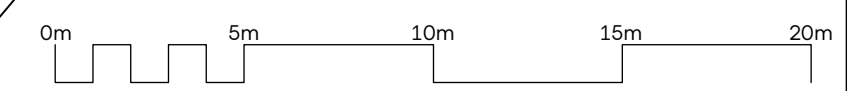
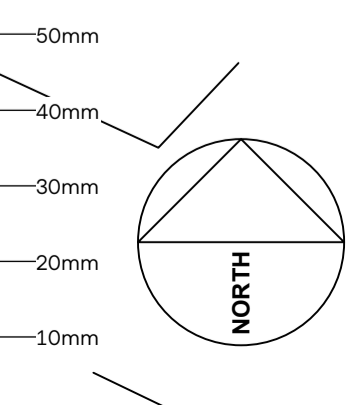


Revisions:  
 A - 16.07.2021 - Plot Boundary Updated  
 B - 20.07.2021 - Boundary Clarified in discussion with solicitors  
 C - 17.08.2021 - Plot 6 Boundary updated to client requirements  
 D - 15.12.2021 - Plots 3/2 and 3/3 references corrected  
 E - 30.03.2022 - Plots 3/1-3/4 Sheds Added

:thatstudio chartered architects ltd www.thatstudio.scot  
 100 High Street, Linlithgow mail@thatstudio.scot  
 West Lothian, EH49 7AQ +44 (0)1506 201463

Project: Land @ 42 Mitchell Street, Crieff  
 Title: GFL Deed Plan  
 Client: Struan Homes

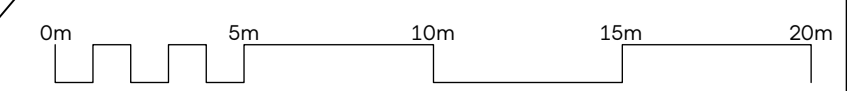
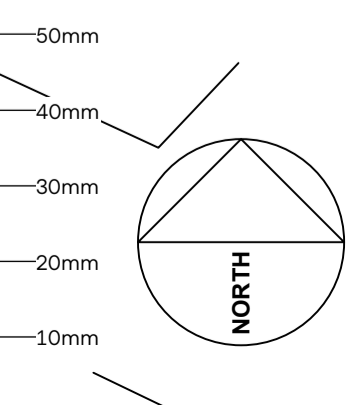
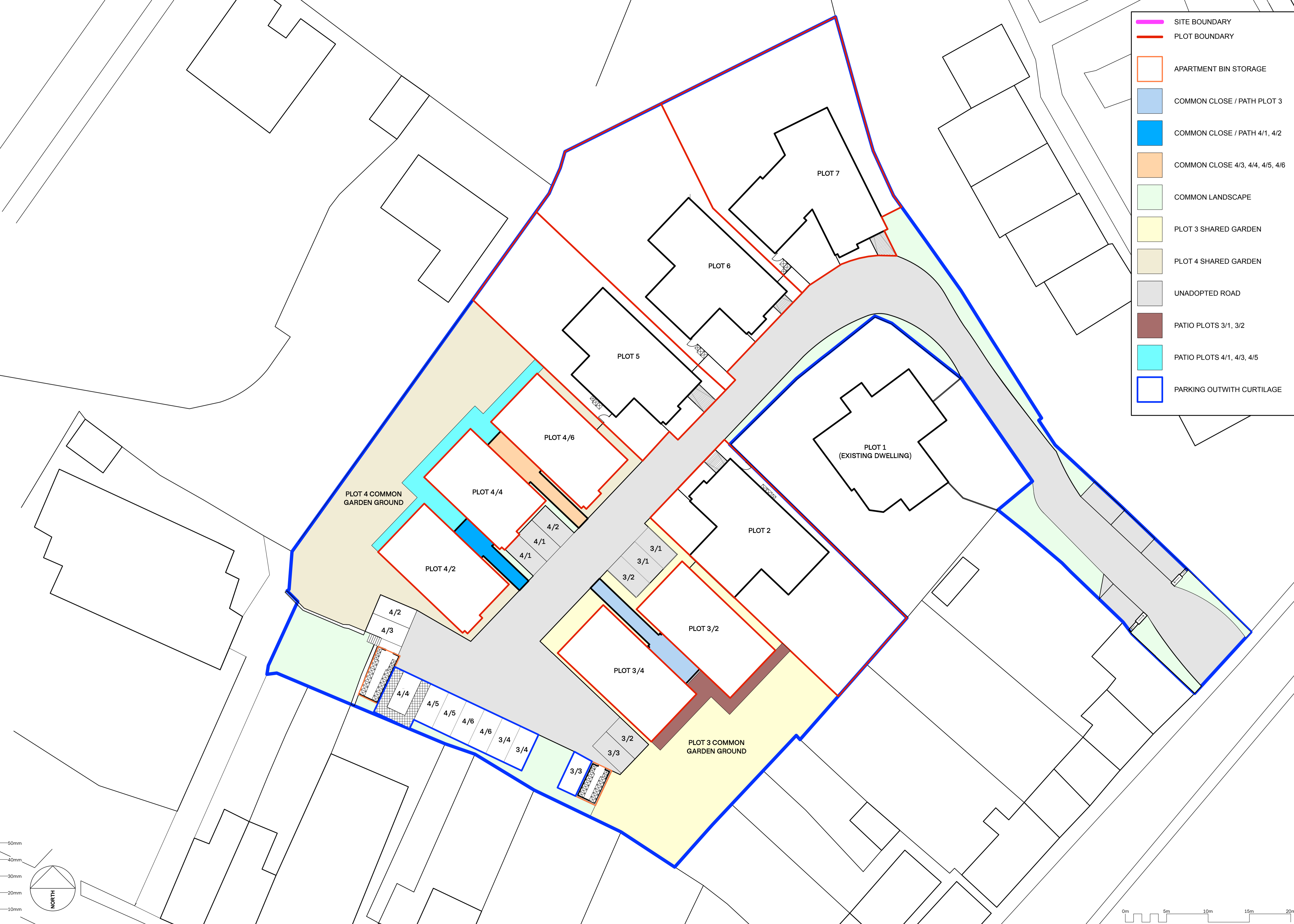
Number: 1770 L(2)-200  
 Scale: 1:200@A1  
 Date: May 2021



Check all levels and dimensions on site prior to construction or fabrication; report discrepancies immediately. Do not scale. This drawing is copyright protected ©. This drawing is to be used for the purposes defined by the status notation only.

# DEED PLAN

	SITE BOUNDARY
	PLOT BOUNDARY
	APARTMENT BIN STORAGE
	COMMON CLOSE / PATH PLOT 3
	COMMON CLOSE / PATH 4/1, 4/2
	COMMON CLOSE 4/3, 4/4, 4/5, 4/6
	COMMON LANDSCAPE
	PLOT 3 SHARED GARDEN
	PLOT 4 SHARED GARDEN
	UNADOPTED ROAD
	PATIO PLOTS 3/1, 3/2
	PATIO PLOTS 4/1, 4/3, 4/5
	PARKING OUTWITH CURTILAGE



Project: Land @ 42 Mitchell Street, Crieff Upper Level Deed Plan Scale: 1:2000@A1 Client: Struan Homes

Number: 1770 L(2)-2021

Date: May 2021

Revisions: A - 16.07.2021 - Plot Boundary Updated  
 B - 20.07.2021 - Boundary Clarified in discussion with solicitors  
 C - 17.08.2021 - Plot 6 Boundary updated to client requirements  
 D - 15.12.2021 - Plots 3/2 and 3/3 references corrected

:thatstudio  
 www.thatstudio.scot  
 100 High Street, Linlithgow  
 West Lothian, EH49 7AQ  
 +44 (0)1506 201463  
 mail@thatstudio.scot