



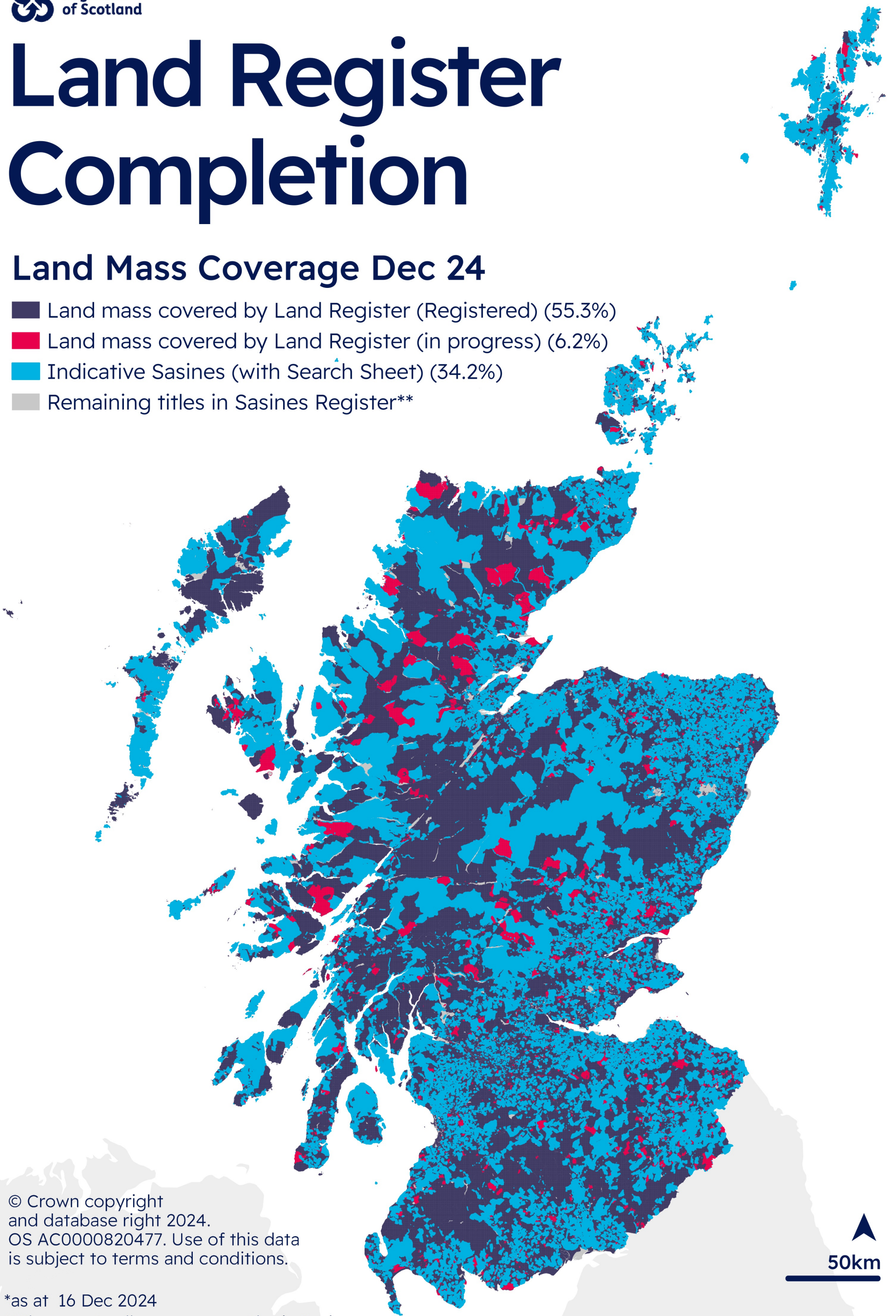


Land Register Completion

Land Mass Coverage Dec 24

-  Land mass covered by Land Register (Registered) (55.3%)
-  Land mass covered by Land Register (in progress) (6.2%)
-  Indicative Sasines (with Search Sheet) (34.2%)
-  Remaining titles in Sasines Register**



© Crown copyright
and database right 2024.
OS AC0000820477. Use of this data
is subject to terms and conditions.

*as at 16 Dec 2024

**Please note all areas may not be in Sasines