









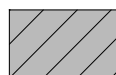















BUYERS ARE WARNED THAT THIS IS A WORKING DRAWING AND IS NOT INTENDED TO BE TREATED AS DESCRIPTIVE MATERIAL DESCRIBING IN RELATION TO ANY PARTICULAR PROPERTY OR DEVELOPMENT, ANY OF THE SPECIFIED MATTERS PRESCRIBED BY ANY ORDER MADE UNDER THE ABOVE ACT. THE CONTENTS OF THIS DRAWING MAY BE SUBJECT TO CHANGE AT ANY TIME AND ALTERATIONS AND VARIATIONS CAN OCCUR DURING THE PROGRESS OF THE WORKS WITHOUT REVISION OF DRAWING. CONSEQUENTLY THE LAYOUT, FORM, CONTENT AND DIMENSIONS OF THE FINISHED CONSTRUCTION MAY DIFFER MATERIALLY FROM THOSE SHOWN. NOR DO THE CONTENTS OF THIS DRAWING CONSTITUTE A CONTRACT, PART OF ANY CONTRACT OR WARRANTY.



-  PRIVATE FOOTPATH TO PLOTS 203-205
-  PRIVATE FOOTPATHS TO PLOTS 272-282
-  PRIVATE FOOTPATHS TO PLOTS 264-269
-  PRIVATE FOOTPATHS TO PLOTS 251-254 & 257-261
-  PRIVATE FOOTPATH TO PLOTS 247 & 248
-  PRIVATE FOOTPATH TO PLOTS 221 & 222
-  PRIVATE FOOTPATH TO PLOTS 225 & 226
-  PRIVATE FOOTPATH TO PLOTS 227-230
-  PRIVATE FOOTPATH TO PLOTS 209-211
-  PRIVATE FOOTPATH TO PLOTS 210 & 211
-  PRIVATE FOOTPATH TO PLOTS 212-215
-  PRIVATE FOOTPATH TO PLOTS 236-239
-  BIN COLLECTION POINT FOR PLOTS 249-255
-  BIN COLLECTION POINT FOR PLOTS 227-231
-  SHARED PARKING TO PLOTS 246-255
-  SHARED PARKING TO DEVELOPMENT

-  SITE BOUNDARY
-  FEU BOUNDARY
-  COMMON OPEN SPACE (MAINTAINED BY FACTOR)
-  OPEN SPACE WITHIN RSL TITLE (MAINTAINED BY FACTOR)
-  ADOPTED ROADS AND PATHS (MAINTAINED BY COUNCIL)
-  ADOPTED SURFACE (LANDSCAPING MAINTAINED BY FACTOR)
-  HEDGING WITHIN FEU (MAINTAINED BY FACTOR)
-  COMMON PATH (MAINTAINED BY FACTOR)



DEVELOPMENT
**FROGSTON ROAD
EDINBURGH**

TITLE **SITE 7
DEVELOPMENT PLAN APPROVAL**

SCALES	1:1250@A3	DRG. No.	
DATE	SEPT'20		FREDPAS7

The development registered under title MID185940 and plots 202 to 211, 220 to 231 and 241 to 283 within have been DPA approved by:

D MacDonald - 18 Jan 2021
David MacDonald (DPA Officer)

