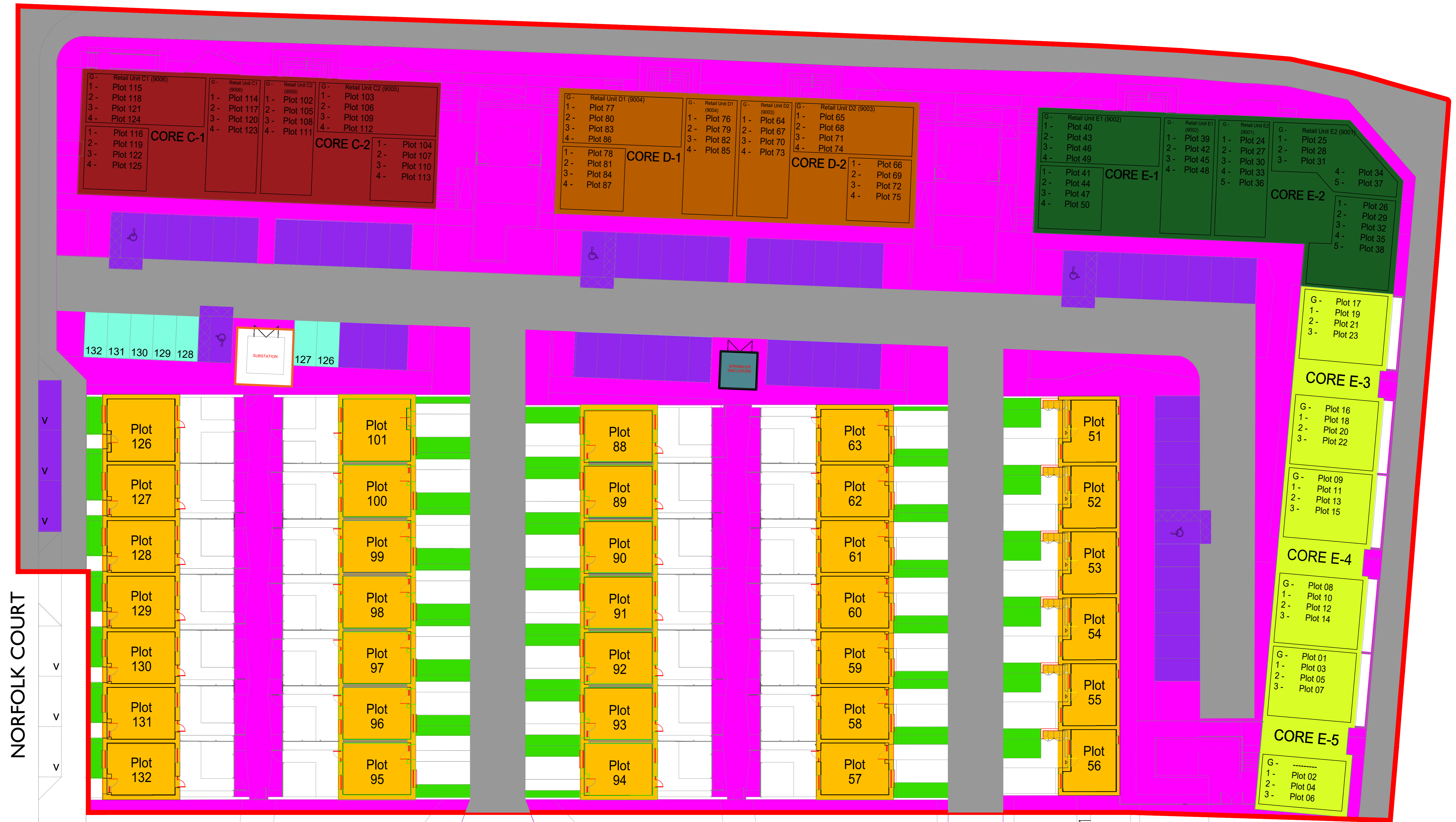


NORFOLK STREET



NORFOLK COURT

NORFOLK COURT

GORBALS STREET

DO NOT SCALE FROM THIS DRAWING.  
 PERFORMANCE IS BASED ON MEASUREMENT SURVEY INFORMATION PROVIDED BY OTHERS.  
 THE ARCHITECTS CAN ONLY ACCEPT RESPONSIBILITY FOR THE ACCURACY OF THIS SURVEY INFORMATION.  
 ALL DIMENSIONS ARE SHOWN IN METRIC.  
 THIS DRAWING IS THE PROPERTY OF STALLAN BRAND ARCHITECTURE © STALLAN BRAND ARCHITECTURE - DESIGN LTD

NOTES

Phase 3a Site Boundary & Legal Rights	Change Existing	Plot 01
Phase 3a Site Boundary & Legal Rights	Plot 02	Plot 03
Phase 3a Site Boundary & Legal Rights	Plot 04	Plot 05
Phase 3a Site Boundary & Legal Rights	Plot 06	Plot 07
Phase 3a Site Boundary & Legal Rights	Plot 08	Plot 09
Phase 3a Site Boundary & Legal Rights	Plot 10	Plot 11
Phase 3a Site Boundary & Legal Rights	Plot 12	Plot 13
Phase 3a Site Boundary & Legal Rights	Plot 14	Plot 15
Phase 3a Site Boundary & Legal Rights	Plot 16	Plot 17
Phase 3a Site Boundary & Legal Rights	Plot 18	Plot 19
Phase 3a Site Boundary & Legal Rights	Plot 20	Plot 21
Phase 3a Site Boundary & Legal Rights	Plot 22	Plot 23
Phase 3a Site Boundary & Legal Rights	Plot 24	Plot 25
Phase 3a Site Boundary & Legal Rights	Plot 26	Plot 27
Phase 3a Site Boundary & Legal Rights	Plot 28	Plot 29
Phase 3a Site Boundary & Legal Rights	Plot 30	Plot 31
Phase 3a Site Boundary & Legal Rights	Plot 32	Plot 33
Phase 3a Site Boundary & Legal Rights	Plot 34	Plot 35
Phase 3a Site Boundary & Legal Rights	Plot 36	Plot 37
Phase 3a Site Boundary & Legal Rights	Plot 38	Plot 39
Phase 3a Site Boundary & Legal Rights	Plot 40	Plot 41
Phase 3a Site Boundary & Legal Rights	Plot 42	Plot 43
Phase 3a Site Boundary & Legal Rights	Plot 44	Plot 45
Phase 3a Site Boundary & Legal Rights	Plot 46	Plot 47
Phase 3a Site Boundary & Legal Rights	Plot 48	Plot 49
Phase 3a Site Boundary & Legal Rights	Plot 50	Plot 51
Phase 3a Site Boundary & Legal Rights	Plot 52	Plot 53
Phase 3a Site Boundary & Legal Rights	Plot 54	Plot 55
Phase 3a Site Boundary & Legal Rights	Plot 56	Plot 57
Phase 3a Site Boundary & Legal Rights	Plot 58	Plot 59
Phase 3a Site Boundary & Legal Rights	Plot 60	Plot 61
Phase 3a Site Boundary & Legal Rights	Plot 62	Plot 63
Phase 3a Site Boundary & Legal Rights	Plot 64	Plot 65
Phase 3a Site Boundary & Legal Rights	Plot 66	Plot 67
Phase 3a Site Boundary & Legal Rights	Plot 68	Plot 69
Phase 3a Site Boundary & Legal Rights	Plot 70	Plot 71
Phase 3a Site Boundary & Legal Rights	Plot 72	Plot 73
Phase 3a Site Boundary & Legal Rights	Plot 74	Plot 75
Phase 3a Site Boundary & Legal Rights	Plot 76	Plot 77
Phase 3a Site Boundary & Legal Rights	Plot 78	Plot 79
Phase 3a Site Boundary & Legal Rights	Plot 80	Plot 81
Phase 3a Site Boundary & Legal Rights	Plot 82	Plot 83
Phase 3a Site Boundary & Legal Rights	Plot 84	Plot 85
Phase 3a Site Boundary & Legal Rights	Plot 86	Plot 87
Phase 3a Site Boundary & Legal Rights	Plot 88	Plot 89
Phase 3a Site Boundary & Legal Rights	Plot 90	Plot 91
Phase 3a Site Boundary & Legal Rights	Plot 92	Plot 93
Phase 3a Site Boundary & Legal Rights	Plot 94	Plot 95
Phase 3a Site Boundary & Legal Rights	Plot 96	Plot 97
Phase 3a Site Boundary & Legal Rights	Plot 98	Plot 99
Phase 3a Site Boundary & Legal Rights	Plot 100	Plot 101
Phase 3a Site Boundary & Legal Rights	Plot 102	Plot 103
Phase 3a Site Boundary & Legal Rights	Plot 104	Plot 105
Phase 3a Site Boundary & Legal Rights	Plot 106	Plot 107
Phase 3a Site Boundary & Legal Rights	Plot 108	Plot 109
Phase 3a Site Boundary & Legal Rights	Plot 110	Plot 111
Phase 3a Site Boundary & Legal Rights	Plot 112	Plot 113
Phase 3a Site Boundary & Legal Rights	Plot 114	Plot 115
Phase 3a Site Boundary & Legal Rights	Plot 116	Plot 117
Phase 3a Site Boundary & Legal Rights	Plot 118	Plot 119
Phase 3a Site Boundary & Legal Rights	Plot 120	Plot 121
Phase 3a Site Boundary & Legal Rights	Plot 122	Plot 123
Phase 3a Site Boundary & Legal Rights	Plot 124	Plot 125
Phase 3a Site Boundary & Legal Rights	Plot 126	Plot 127
Phase 3a Site Boundary & Legal Rights	Plot 128	Plot 129
Phase 3a Site Boundary & Legal Rights	Plot 130	Plot 131
Phase 3a Site Boundary & Legal Rights	Plot 132	Plot 133
Phase 3a Site Boundary & Legal Rights	Plot 134	Plot 135
Phase 3a Site Boundary & Legal Rights	Plot 136	Plot 137
Phase 3a Site Boundary & Legal Rights	Plot 138	Plot 139
Phase 3a Site Boundary & Legal Rights	Plot 140	

The Development registered under title GLA232332 and Plots 51 to 63 within have been DPA approved.

The Keeper - 30 June 2023

Keeper for the Registers of Scotland

CLIENT  
 URBAN UNION LTD

REV	REASON FOR ISSUE	DATE
P0	FIRST ISSUE	03.03.23
P1	REVISED TO CATCH URBAN UNION'S COMMENT ON PHASE 3A BOUNDARY LINE	27.03.23
P2	REVISED TO CATCH URBAN UNION'S COMMENTS FROM EMAILS DATED FROM 05/03/23 AND 05/04/23	25.04.23
P3	DRAWING UPDATED BY UJU TO CATCH LATEST COMMENTS AT BLOCK K, BLOCK L AND SPRINKLER ENCLOSURE	09.05.23
P4	DRAWING UPDATED BY UJU FOLLOWING LATEST COMMENTS	10.05.23
P5	BLOCK 10 COLOUR UPDATED (B&W)	11.06.23
P6	LANDSCAPING UPDATED	18/05/23

DATE	STATUS
03.03.23	INFORMATION
27.03.23	INFORMATION
25.04.23	INFORMATION
09.05.23	INFORMATION
10.05.23	INFORMATION
11.06.23	INFORMATION
18/05/23	INFORMATION

PROJECT  
 LAURISTON PHASE 3 - PHASE 3A

TITLE  
 PROPOSED MDCC PLAN

SCALE @ A0  
 1:200

DATE  
 20.02.23

DRAWN  
 RL

CHECKED  
 JBR

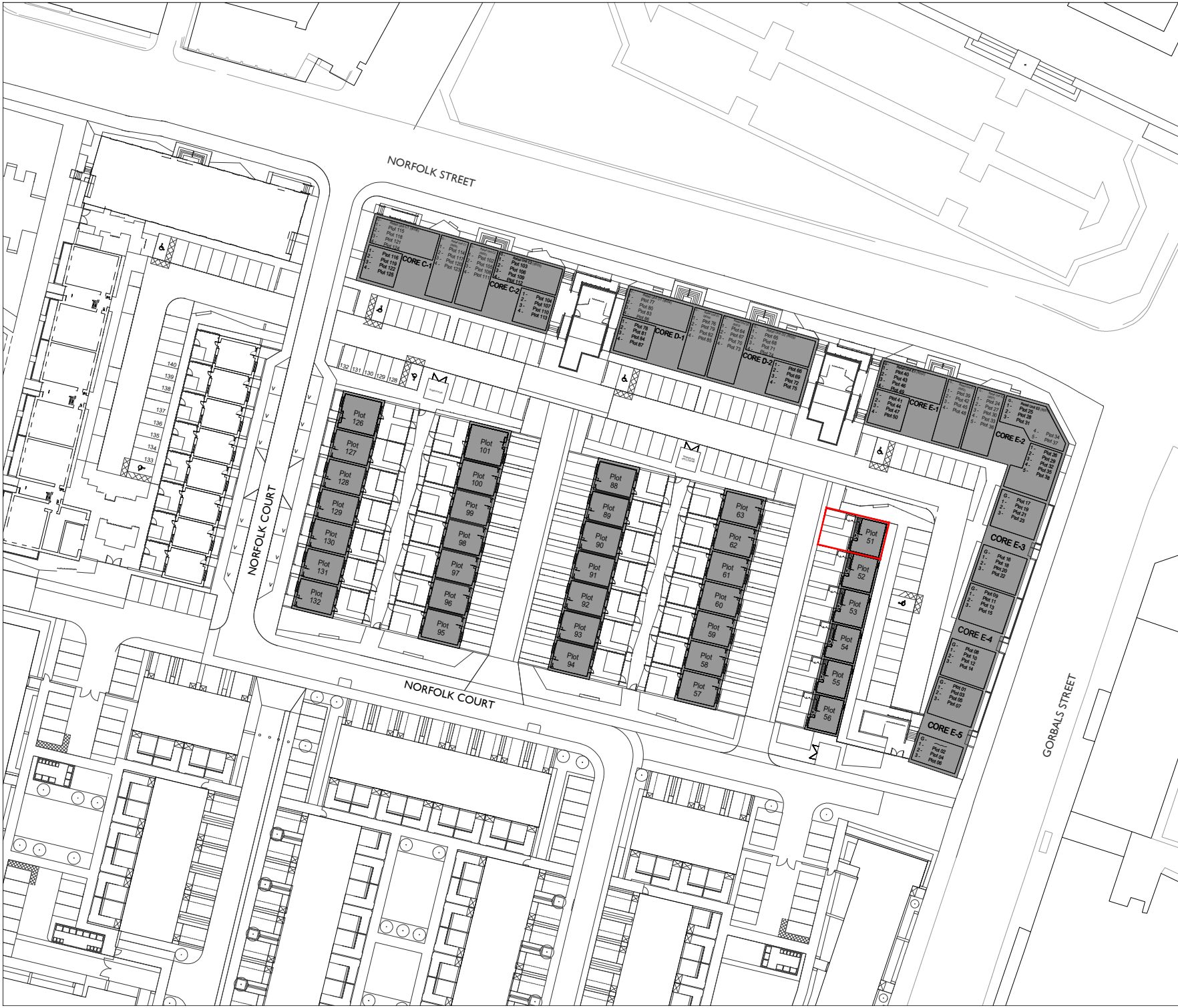
APPROVED  
 UJ

PROJECT NUMBER  
 1065-SBA-ZZ-00-DR-A-001005


REVISION  
 P6


PAVILION 1, 3 ROBOYSTON OVAL, GLASGOW, G33 1AF


Copyright ©



Rev	Date	By	Notes
-	31/05/23	CM	First Issue

 Title Boundary

 0 20M



**COPYRIGHT:**  
The information contained on this drawing is the sole copyright of Urban Union and not to be reproduced without permission.

Project Laurieston Phase 3a			
Client Urban Union Ltd			
Drawing Title Deed Plan - Plot No 51 12 Dunmore Lane, Glasgow, G5 9BL			
Job no. <b>10003B</b>	Eng No. <b>TD(0)051</b>	Rev. -	
Scale 1:1000	Sheet A4	Date Created 31/05/23	Checked by AD





PAVILION 1, 3 ROBROYSTON OVAL, GLASGOW, G33 1AP


CAD Ref:



Rev	Date	By	Notes
-	31/05/23	CM	First Issue

 Title Boundary

 0 20M



**COPYRIGHT:**  
The information contained on this drawing is the sole copyright of Urban Union and not to be reproduced without permission.

Project		Laurieston Phase 3a	
Client		Urban Union Ltd	
Drawing		Title Deed Plan - Plot No 052 10 Dunmore Lane, Glasgow, G5 9BL	
Job no.	Eng No.	Rev.	
<b>10003B</b>	<b>TD(0)052</b>	-	
Scale	Sheet	Date Created	Checked by
1:1000	A4	31/05/23	AD
Drawn by			
CM			





Rev	Date	By	Notes
-	31/05/23	CM	First Issue

Title Boundary



**COPYRIGHT:**  
The information contained on this drawing is the sole copyright of Urban Union and not to be reproduced without permission.

Project Laurieston Phase 3a			
Client Urban Union Ltd			
Drawing Title Deed Plan - Plot No 053 8 Dunmore Lane, Glasgow, G5 9BL			
Job no. <b>10003B</b>	Eng No. <b>TD(0)053</b>	Rev. -	
Scale 1:1000	Sheet A4	Date Created 31/05/23	Checked by AD
Drawn by CM			





PAVILION 1, 3 ROBROYSTON OVAL, GLASGOW, G33 1AP


CAD Ref:



Rev	Date	By	Notes
-	31/05/23	CM	First Issue

 Title Boundary

 0 20M




**COPYRIGHT:**  
The information contained on this drawing is the sole copyright of Urban Union and not to be reproduced without permission.


Project Laurieston Phase 3a			
Client Urban Union Ltd			
Drawing Title Deed Plan - Plot No 054 6 Dunmore Lane, Glasgow, G5 9BL			
Job no. <b>10003B</b>	Eng No. <b>TD(0)054</b>	Rev. -	
Scale 1:1000	Sheet A4	Date Created 31/05/23	Checked by AD
Drawn by CM			






Rev	Date	By	Notes
-	31/05/23	CM	First Issue

 Title Boundary

 0 20M



**COPYRIGHT:**  
The information contained on this drawing is the sole copyright of Urban Union and not to be reproduced without permission.


Project Laurieston Phase 3a			
Client Urban Union Ltd			
Drawing Title Deed Plan - Plot No 055 4 Dunmore Lane, Glasgow, G5 9BL			
Job no. <b>10003B</b>	Eng No. <b>TD(0)055</b>	Rev. -	
Scale 1:1000	Sheet A4	Date Created 31/05/23	Checked by AD
Drawn by CM			





Rev	Date	By	Notes
-	31/05/23	CM	First Issue

Title Boundary



**COPYRIGHT:**  
The information contained on this drawing is the sole copyright of Urban Union and not to be reproduced without permission.

Project Laurieston Phase 3a			
Client Urban Union Ltd			
Drawing Title Deed Plan - Plot No 056 2 Dunmore Lane, Glasgow, G5 9BL			
Job no. <b>10003B</b>	Eng No. <b>TD(0)056</b>	Rev. -	
Scale 1:1000	Sheet A4	Date Created 31/05/23	Checked by AD
Drawn by CM			



PAVILION 1, 3 ROBROYSTON OVAL, GLASGOW, G33 1AP

CAD Ref:



Rev	Date	By	Notes
-	10/05/23	CM	First Issue

Title Boundary

0 20M

**COPYRIGHT:**  
The information contained on this drawing is the sole copyright of Urban Union and not to be reproduced without permission.

Project		Laurieston Phase 3a	
Client		Urban Union Ltd	
Drawing		Title Deed Plan - Plot No 057 1 Dunmore Lane, Glasgow, G5 9BL	
Job no.	Eng No.	Rev.	
<b>10003B</b>	<b>TD(0)057</b>	-	
Scale	Sheet	Date Created	Checked by
1:1000	A4	10/05/23	AD
Drawn by			
CM			







Rev	Date	By	Notes
-	10/05/23	CM	First Issue

Title Boundary



**COPYRIGHT:**  
The information contained on this drawing is the sole copyright of Urban Union and not to be reproduced without permission.

Project  
Laurieston Phase 3a

Client  
Urban Union Ltd

Drawing  
Title Deed Plan - Plot No 058  
3 Dunmore Lane, Glasgow, G5 9BL

Job no. **10003B**    Eng No. **TD(0)058**    Rev. **-**

Scale 1:1000    Sheet A4

Drawn by CM    Date Created 10/05/23    Checked by AD





PAVILION 1, 3 ROBROYSTON OVAL, GLASGOW, G33 1AP


CAD Ref:



Rev	Date	By	Notes
-	10/05/23	CM	First Issue

 Title Boundary

 0 20M



**COPYRIGHT:**  
The information contained on this drawing is the sole copyright of Urban Union and not to be reproduced without permission.

Project Laurieston Phase 3a			
Client Urban Union Ltd			
Drawing Title Deed Plan - Plot No 059 5 Dunmore Lane, Glasgow, G5 9BL			
Job no. <b>10003B</b>	Eng No. <b>TD(0)059</b>	Rev. -	
Scale 1:1000	Sheet A4	Date Created 10/05/23	Checked by AD



PAVILION 1, 3 ROBROYSTON OVAL, GLASGOW, G33 1AP

CAD Ref:



Rev	Date	By	Notes
-	10/05/23	CM	First Issue

Title Boundary



**COPYRIGHT:**  
The information contained on this drawing is the sole copyright of Urban Union and not to be reproduced without permission.

Project Laurieston Phase 3a			
Client Urban Union Ltd			
Drawing Title Deed Plan - Plot No 060 7 Dunmore Lane, Glasgow, G5 9BL			
Job no. <b>10003B</b>	Eng No. <b>TD(0)060</b>	Rev. -	
Scale 1:1000	Sheet A4	Date Created 10/05/23	Checked by AD





PAVILION 1, 3 ROBROYSTON OVAL, GLASGOW, G33 1AP


CAD Ref:



Rev	Date	By	Notes
-	10/05/23	CM	First Issue

 Title Boundary

 0 20M



**COPYRIGHT:**  
The information contained on this drawing is the sole copyright of Urban Union and not to be reproduced without permission.

Project Laurieston Phase 3a			
Client Urban Union Ltd			
Drawing Title Deed Plan - Plot No 61 9 Dunmore Lane, Glasgow, G5 9BL			
Job no. <b>10003B</b>	Eng No. <b>TD(0)061</b>	Rev. -	
Scale 1:1000	Sheet A4	Date Created 10/05/23	Checked by AD





PAVILION 1, 3 ROBROYSTON OVAL, GLASGOW, G33 1AP


CAD Ref:



Rev	Date	By	Notes
-	10/05/23	CM	First Issue

 Title Boundary

 0 20M



**COPYRIGHT:**  
The information contained on this drawing is the sole copyright of Urban Union and not to be reproduced without permission.

Project Laurieston Phase 3a			
Client Urban Union Ltd			
Drawing Title Deed Plan - Plot No 62 11 Dunmore Lane, Glasgow, G5 9BL			
Job no. <b>10003B</b>	Eng No. <b>TD(0)062</b>	Rev. -	
Scale 1:1000	Sheet A4	Date Created 10/05/23	Checked by AD



PAVILION 1, 3 ROBROYSTON OVAL, GLASGOW, G33 1AP

CAD Ref:



Rev	Date	By	Notes
-	10/05/23	CM	First Issue

Title Boundary



**COPYRIGHT:**  
The information contained on this drawing is the sole copyright of Urban Union and not to be reproduced without permission.

Project Laurieston Phase 3a			
Client Urban Union Ltd			
Drawing Title Deed Plan - Plot No 63 15 Dunmore Lane, Glasgow, G5 9BL			
Job no. <b>10003B</b>	Eng No. <b>TD(0)063</b>	Rev. -	
Scale 1:1000	Sheet A4	Date Created 10/05/23	Checked by AD
Drawn by CM			



PAVILION 1, 3 ROBROYSTON OVAL, GLASGOW, G33 1AP

CAD Ref: