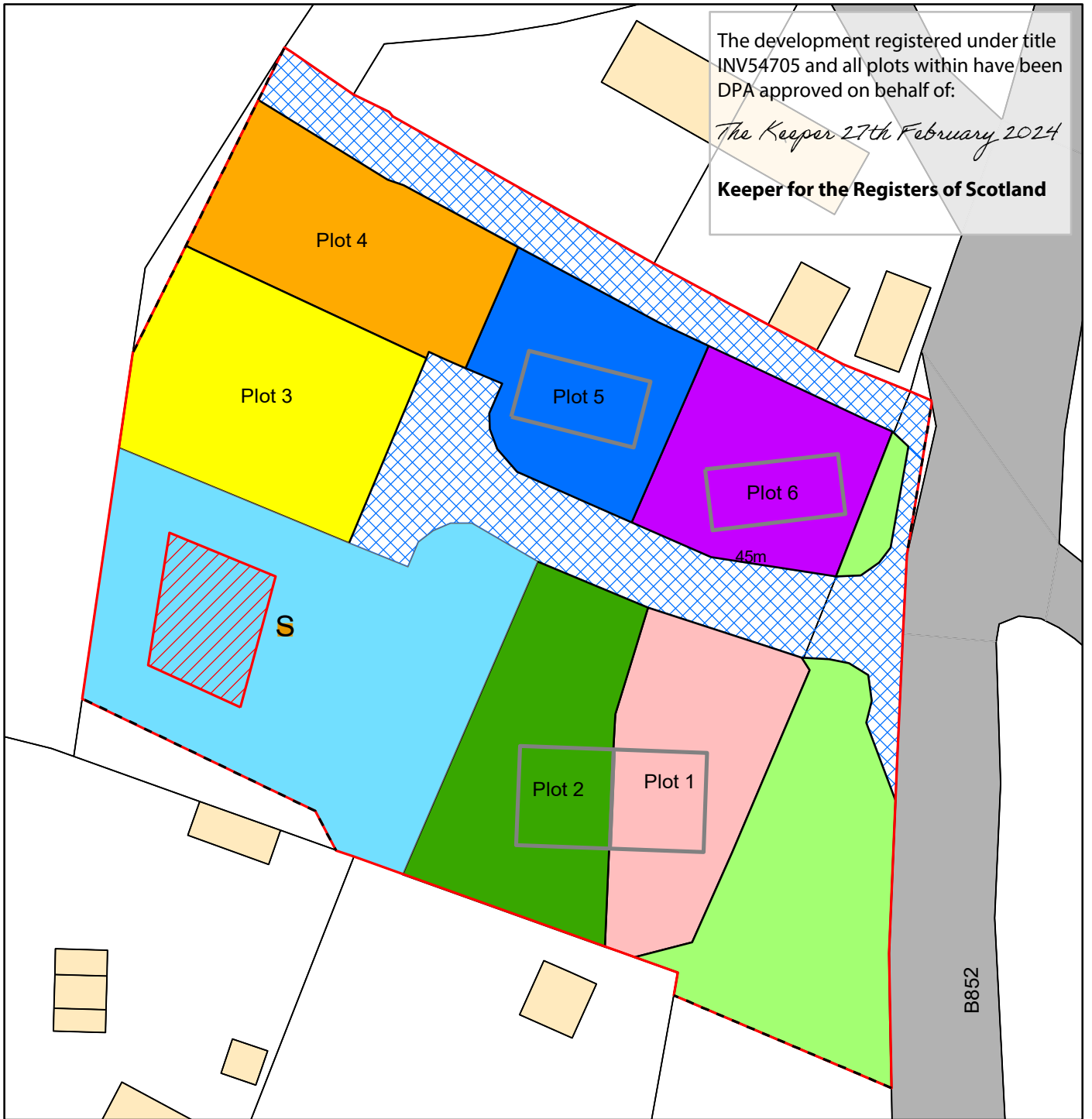
















The development registered under title
INV54705 and all plots within have been
DPA approved on behalf of:

The Keeper 27th February 2024

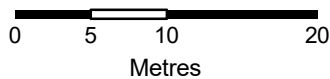
Keeper for the Registers of Scotland



-  Property Boundary
-  As Built Houses (Dec2023)
-  Dodds Park Plot 1
-  Dodds Park Plot 2
-  Dodds Park Plot 3
-  Dodds Park Plot 4
-  Dodds Park Plot 5
-  Dodds Park Plot 6
-  Shared Access
-  Shared Amenity Area
-  Shared Services Area
-  Soakaway
-  Undefined
-  Treatment Plant

1 -6 Dodds Park, Inverfarigaig Inverness, IV2 6X?

1:500



Centre of Map Coordinates:
Easting: 252,126
Northing: 824,083



All boundaries aligned with OS features
except where shown as 'undefined'.
Map to be printed at size A4

Ordnance Survey © Crown Copyright 2024
All rights reserved license number 0100031673
Highland Geomatics, part of Natural Resource
Services Group Date: 18/01/2024
Drawn by Miles Davis