








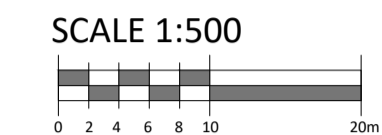
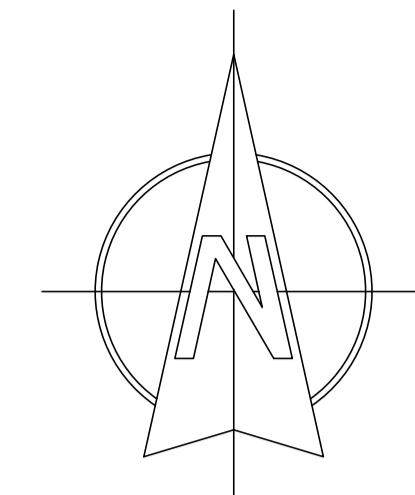
	SITE BOUNDARY		SHARED PATH TO BE MAINTAINED BY THE FACTOR ON BEHALF OF THE CLIENT'S.
	SOFT & HARD LANDSCAPING AND POS INCLUDING REMOTE WALLS / FENCES / GATES / AND PLAY EQUIPMENT TO BE MAINTAINED BY THE FACTOR ON BEHALF OF THE CLIENT'S		A- SHARED DRIVE PLOTS 41 & 42 B- SHARED DRIVE PLOTS 43 & 44 C- SHARED DRIVE PLOTS 80,81 & 82
	ROAD CONSTRUCTION ADOPTED AND MAINTAINED BY LOCAL AUTHORITY	1	PLOT NUMBERS
	FOOTPATH CONSTRUCTION ADOPTED AND MAINTAINED BY LOCAL AUTHORITY		NON ADOPTED, ALLOCATED PARKING SPACES FOR USE BY CLIENT OF ASSOCIATED PLOTS
	ADOPTABLE BLOCK PAVED ROADS MAINTAINED BY LOCAL AUTHORITY		NON ADOPTED, VISITOR'S PARKING SPACES TO BE MAINTAINED BY THE FACTOR ON BEHALF OF THE CLIENT'S.
	GRASS VERGE/ SWALES/ BIO-RETENTION AREAS ADOPTED BY THE COUNCIL BUT SURFACE AREAS MAINTAINED BY THE FACTOR ON BEHALF OF THE CLIENT'S		



The Development registered under title GLA242964 (Area D) and plots 44 to 109 within have been DPA approved.

*The Keeper - 06 February 2025*

Keeper for the Registers of Scotland

A		06.02.25	ND	Minor amendment to Plans 56, 57 & 72 boundaries
REV	DATE	BY	AMENDMENTS	
<b>AVANT</b> homes				
<small>Avant Homes Argyll Court, The Castle Business Park, Stirling, FK9 4TT Tel: 01786 477777 Fax: 01786 477666 www.avanthomes.co.uk</small>				
S:\PROJECT\1700-7054 - Robroyston, Glasgow\02 Architects\09 Architectural Legal Plans\09 CC Plan\A1				
DATE:	SCALE:	DRAWN BY:		
02.10.24	1:500 @ A1	ND		
DWG TITLE: AREA D DPA PLAN				
PROJECT: Robroyston Area D				
DWG No: ROB-D/DPA/002				Rev: A